

Appendix L

**Environmental Activities
Database Searches**

This page left blank intentionally.

TBR EIS

McIntosh, GA

Inquiry Number: 3147495.1s

August 18, 2011

EDR DataMap™ Environmental Atlas™

Thank you for your business.
Please contact EDR at 1-800-352-0050
with any questions or comments.

Disclaimer - Copyright and Trademark Notice

This Report contains certain information obtained from a variety of public and other sources reasonably available to Environmental Data Resources, Inc. It cannot be concluded from this Report that coverage information for the target and surrounding properties does not exist from other sources. **NO WARRANTY EXPRESSED OR IMPLIED, IS MADE WHATSOEVER IN CONNECTION WITH THIS REPORT. ENVIRONMENTAL DATA RESOURCES, INC. SPECIFICALLY DISCLAIMS THE MAKING OF ANY SUCH WARRANTIES, INCLUDING WITHOUT LIMITATION, MERCHANTABILITY OR FITNESS FOR A PARTICULAR USE OR PURPOSE. ALL RISK IS ASSUMED BY THE USER. IN NO EVENT SHALL ENVIRONMENTAL DATA RESOURCES, INC. BE LIABLE TO ANYONE, WHETHER ARISING OUT OF ERRORS OR OMISSIONS, NEGLIGENCE, ACCIDENT OR ANY OTHER CAUSE, FOR ANY LOSS OF DAMAGE, INCLUDING, WITHOUT LIMITATION, SPECIAL, INCIDENTAL, CONSEQUENTIAL, OR EXEMPLARY DAMAGES. ANY LIABILITY ON THE PART OF ENVIRONMENTAL DATA RESOURCES, INC. IS STRICTLY LIMITED TO A REFUND OF THE AMOUNT PAID FOR THIS REPORT.** Purchaser accepts this Report "AS IS". Any analyses, estimates, ratings, environmental risk levels or risk codes provided in this Report are provided for illustrative purposes only, and are not intended to provide, nor should they be interpreted as providing any facts regarding, or prediction or forecast of, any environmental risk for any property. Only a Phase I Environmental Site Assessment performed by an environmental professional can provide information regarding the environmental risk for any property. Additionally, the information provided in this Report is not to be construed as legal advice.

Copyright 2006 by Environmental Data Resources, Inc. All rights reserved. Reproduction in any media or format, in whole or in part, of any report or map of Environmental Data Resources, Inc., or its affiliates, is prohibited without prior written permission.

EDR and its logos (including Sanborn and Sanborn Map) are trademarks of Environmental Data Resources, Inc. or its affiliates. All other trademarks used herein are the property of their respective owners.

FOCUS MAP SUMMARY

<u>Database</u>	<u>Total Plotted</u>
<u>FEDERAL RECORDS</u>	
NPL	0
Proposed NPL	0
Delisted NPL	0
NPL LIENS	0
CERCLIS	0
CERC-NFRAP	0
LIENS 2	0
CORRACTS	0
RCRA-TSDF	0
RCRA-LQG	0
RCRA-SQG	0
RCRA-CESQG	0
RCRA-NonGen	0
US ENG CONTROLS	0
US INST CONTROL	0
ERNS	0
HMIRS	0
DOT OPS	0
US CDL	0
US BROWNFIELDS	0
DOD	1
FUDS	0
LUCIS	0
CONSENT	0
ROD	0
UMTRA	0
ODI	0
DEBRIS REGION 9	0
MINES	0
TRIS	0
TSCA	0
FTTS	0
HIST FTTS	0
SSTS	0
ICIS	0
PADS	0
MLTS	0
RADINFO	0
FINDS	0
RAATS	0
COAL ASH EPA	0
FEMA UST	0
COAL ASH DOE	0
FEDERAL FACILITY	0
PCB TRANSFORMER	0
US HIST CDL	0
SCRD DRYCLEANERS	0
<u>STATE AND LOCAL RECORDS</u>	
SHWS	0

FOCUS MAP SUMMARY

<u>Database</u>	<u>Total Plotted</u>
GA NON-HSI	0
SWF/LF	0
NPDES	0
SWRCY	0
HIST LF	0
LUST	0
UST	0
DEL SHWS	0
AST	0
SPILLS	0
INST CONTROL	0
DRYCLEANERS	0
BROWNFIELDS	0
AIRS	0
TIER 2	0
VIC	0
FINANCIAL ASSURANCE	0
COAL ASH	0
 <u>TRIBAL RECORDS</u>	
INDIAN RESERV	0
INDIAN ODI	0
INDIAN LUST	0
INDIAN UST	0
INDIAN VCP	0
 <u>EDR PROPRIETARY RECORDS</u>	
Manufactured Gas Plants	0

NOTES:

Sites may be listed in more than one database

EXECUTIVE SUMMARY

TARGET PROPERTY INFORMATION

ADDRESS

MCINTOSH, GA
TOWNSEND, GA 31331

DATABASES WITH NO MAPPED SITES

No mapped sites were found in EDR's search of available ("reasonably ascertainable ") government records within the requested search area for the following databases:

FEDERAL RECORDS

NPL	National Priority List
Proposed NPL	Proposed National Priority List Sites
Delisted NPL	National Priority List Deletions
NPL LIENS	Federal Superfund Liens
CERCLIS	Comprehensive Environmental Response, Compensation, and Liability Information System
CERC-NFRAP	CERCLIS No Further Remedial Action Planned
LIENS 2	CERCLA Lien Information
CORRACTS	Corrective Action Report
RCRA-TSDF	RCRA - Treatment, Storage and Disposal
RCRA-LQG	RCRA - Large Quantity Generators
RCRA-SQG	RCRA - Small Quantity Generators
RCRA-CESQG	RCRA - Conditionally Exempt Small Quantity Generator
RCRA-NonGen	RCRA - Non Generators
US ENG CONTROLS	Engineering Controls Sites List
US INST CONTROL	Sites with Institutional Controls
ERNS	Emergency Response Notification System
HMIRS	Hazardous Materials Information Reporting System
DOT OPS	Incident and Accident Data
US CDL	Clandestine Drug Labs
US BROWNFIELDS	A Listing of Brownfields Sites
FUDS	Formerly Used Defense Sites
LUCIS	Land Use Control Information System
CONSENT	Superfund (CERCLA) Consent Decrees
ROD	Records Of Decision
UMTRA	Uranium Mill Tailings Sites
ODI	Open Dump Inventory
DEBRIS REGION 9	Torres Martinez Reservation Illegal Dump Site Locations
MINES	Mines Master Index File
TRIS	Toxic Chemical Release Inventory System
TSCA	Toxic Substances Control Act
FTTS	FIFRA/ TSCA Tracking System - FIFRA (Federal Insecticide, Fungicide, & Rodenticide Act)/TSCA (Toxic Substances Control Act)
HIST FTTS	FIFRA/TSCA Tracking System Administrative Case Listing
SSTS	Section 7 Tracking Systems
ICIS	Integrated Compliance Information System

EXECUTIVE SUMMARY

PADS.....	PCB Activity Database System
MLTS.....	Material Licensing Tracking System
RADINFO.....	Radiation Information Database
FINDS.....	Facility Index System/Facility Registry System
RAATS.....	RCRA Administrative Action Tracking System
COAL ASH EPA.....	Coal Combustion Residues Surface Impoundments List
FEMA UST.....	Underground Storage Tank Listing
COAL ASH DOE.....	Sleam-Electric Plan Operation Data
FEDERAL FACILITY.....	Federal Facility Site Information listing
PCB TRANSFORMER.....	PCB Transformer Registration Database
US HIST CDL.....	National Clandestine Laboratory Register
SCRD DRYCLEANERS.....	State Coalition for Remediation of Drycleaners Listing

STATE AND LOCAL RECORDS

SHWS.....	Hazardous Site Inventory
GA NON-HSI.....	Non-Hazardous Site Inventory
SWF/LF.....	Solid Waste Disposal Facilities
NPDES.....	NPDES Wastewater Permit List
SWRCY.....	Recycling Center Listing
HIST LF.....	Historical Landfills
LUST.....	List of Leaking Underground Storage Tanks
UST.....	Underground Storage Tank Database
DEL SHWS.....	Delisted Hazardous Site Inventory Listing
AST.....	Above Ground Storage Tanks
SPILLS.....	Spills Information
INST CONTROL.....	Public Record List
DRYCLEANERS.....	Drycleaner Database
BROWNFIELDS.....	Brownfields Public Record List
AIRS.....	Permitted Facility and Emissions Listing
TIER 2.....	Tier 2 Data Listing
VIC.....	Voluntary Cleanup Program site
FINANCIAL ASSURANCE.....	Financial Assurance Information Listing
COAL ASH.....	Coal Ash Disposal Site Listing

TRIBAL RECORDS

INDIAN RESERV.....	Indian Reservations
INDIAN ODI.....	Report on the Status of Open Dumps on Indian Lands
INDIAN LUST.....	Leaking Underground Storage Tanks on Indian Land
INDIAN UST.....	Underground Storage Tanks on Indian Land
INDIAN VCP.....	Voluntary Cleanup Priority Listing

EDR PROPRIETARY RECORDS

Manufactured Gas Plants..... EDR Proprietary Manufactured Gas Plants

SURROUNDING SITES: SEARCH RESULTS

Surrounding sites were identified.

The Map ID column refers to the Map ID-Focus Map(s) of the listed site.

Sites listed in ***bold italics*** are in multiple databases.

Unmappable (orphan) sites are not considered in the foregoing analysis.

EXECUTIVE SUMMARY

FEDERAL RECORDS

DOD: Consists of federally owned or administered lands, administered by the Department of Defense, that have any area equal to or greater than 640 acres of the United States, Puerto Rico, and the U.S. Virgin Islands.

A review of the DOD list, as provided by EDR, and dated 12/31/2005 has revealed that there is 1 DOD site within the searched area.

<u>Site</u>	<u>Address</u>	<u>Map ID</u>
TOWNSEND RANGE		0-30,31,32,34,35,36,37,39,40

EXECUTIVE SUMMARY

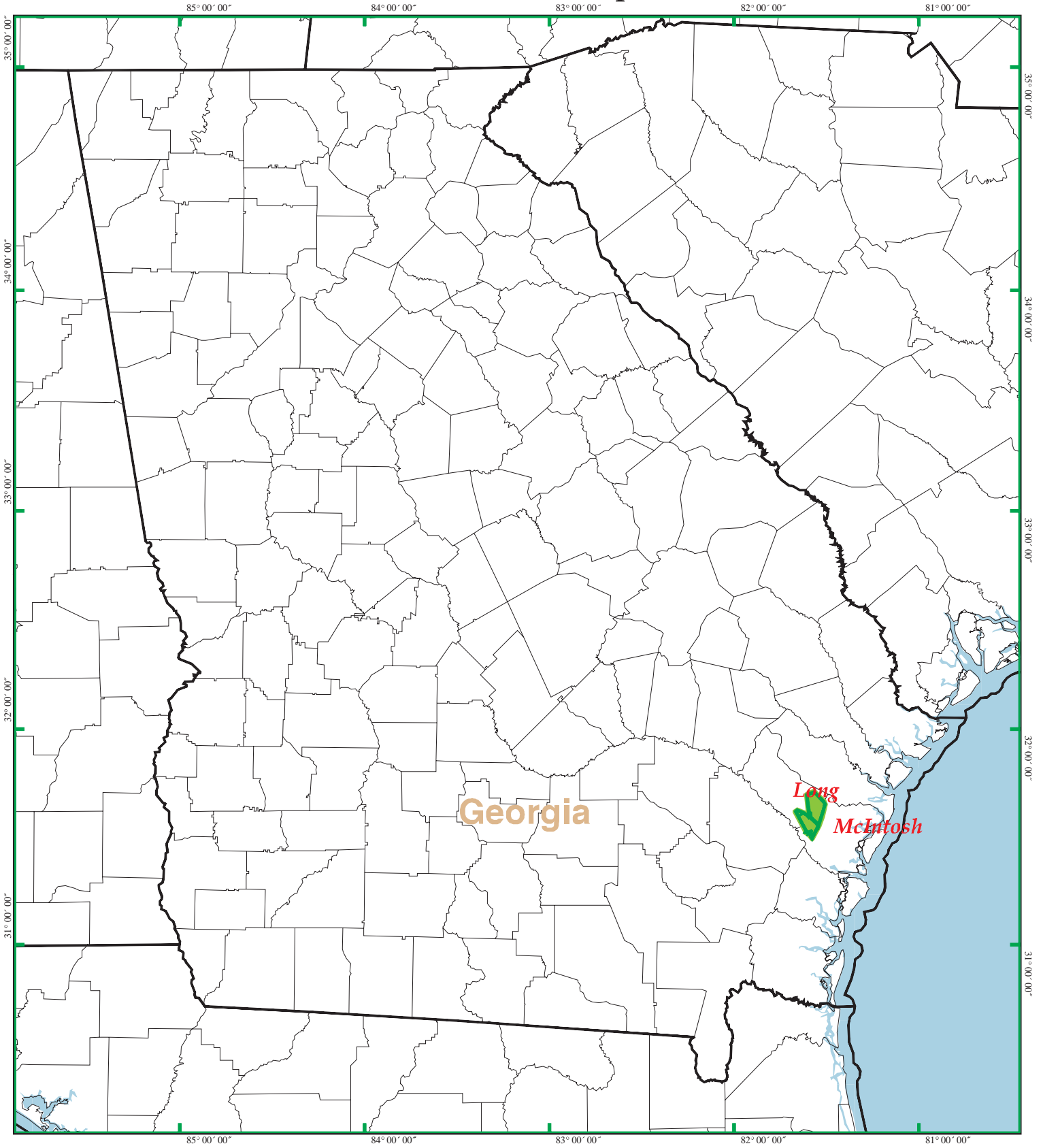
Please refer to the end of the findings report for unmapped orphan sites due to poor or inadequate address information.

Section 1

Overview and Key Map

This page left blank intentionally.

Overview Map

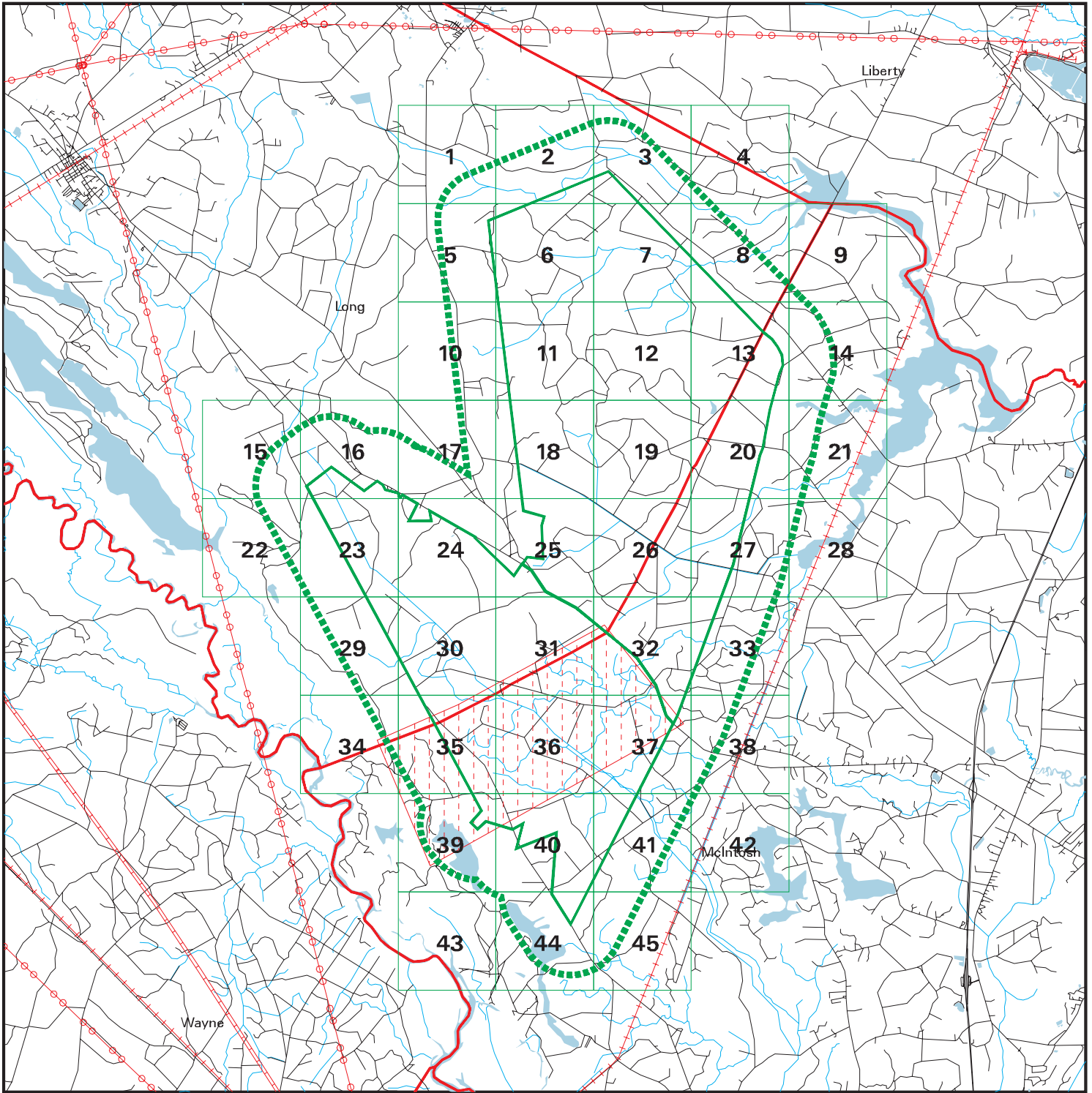


EDR DataMap® - Environmental Atlas

TBR EIS



Key Map

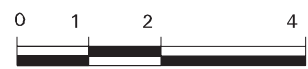


EDR DataMap® - Environmental Atlas

TBR EIS

Legend

- | | | | | |
|---------------|----------------|-------------------------|-------------------|--------------|
| Roads | Waterways | Powerlines | Water | Listed Sites |
| Major Roads | Railroads | Pipelines | Superfund Sites | |
| Contour Lines | Study Boundary | Fault Lines | Federal DOD Sites | |
| | | Indian Reservations BIA | | |



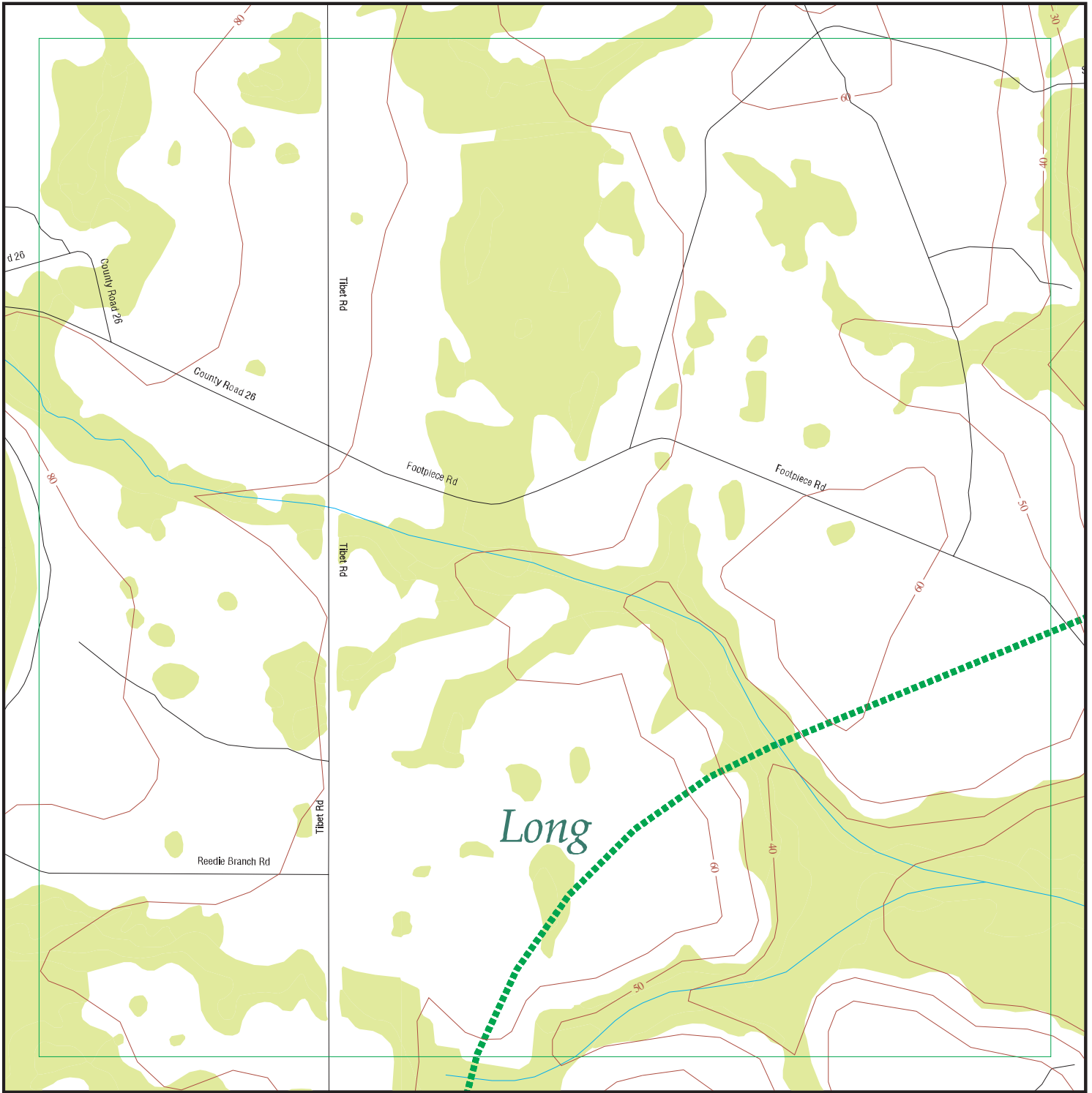
Scale in Miles

Section 2

**Focus Maps and
Findings**

This page left blank intentionally.

Focus Map 1

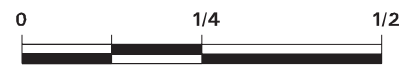


EDR DataMap® - Environmental Atlas

TBR EIS

Legend

- | | | | | |
|-----------------------------|--------------------|-------------------------|-------------------|---------------------|
| Roads | Waterways | Powerlines | Water | Listed Sites |
| Major Roads | Railroads | Pipelines | Superfund Sites | Sensitive Receptors |
| Contour Lines | Study Boundary | Fault Lines | Federal DOD Sites | |
| National Wetlands Inventory | 100-Yr Flood Zones | Indian Reservations BIA | | |



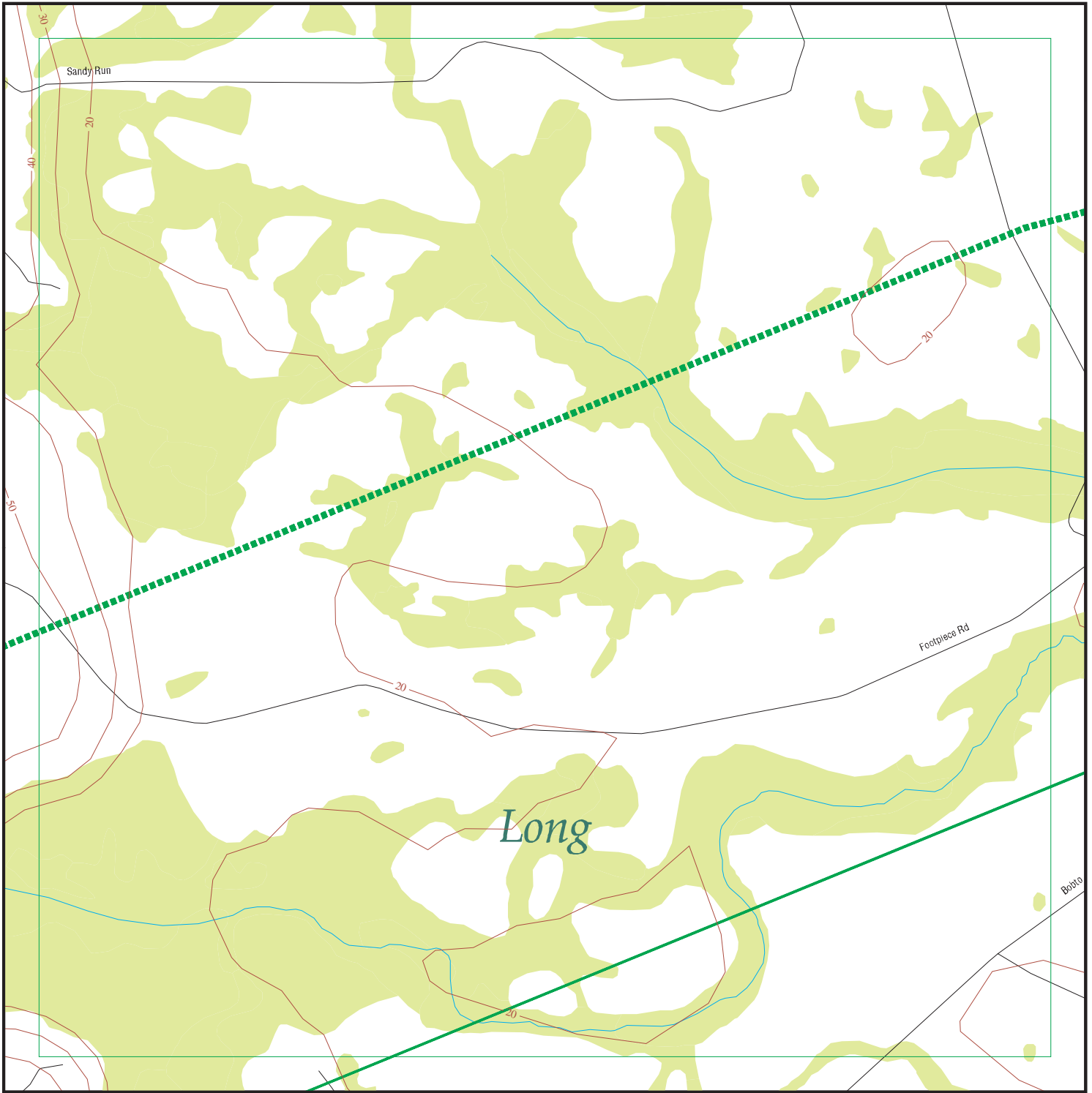
Scale in Miles

Count: 17 records

FOCUS MAP 1 ORPHAN SUMMARY

City	EDR ID	Site Name	Site Address	Zip	Database(s)
LUDOWICI	1004687762	WILLIES BODY SHOP	RT 1 BOX 61 - 1	31316	RCRA-CESQG, FINDS
LUDOWICI	1006775212	COUNTY LINE STATION	RT 2	31316	UST, FINANCIAL ASSURANCE
LUDOWICI	U003920759	COUNTY LINE STATION	RT 2	31316	UST, FINANCIAL ASSURANCE
LUDOWICI	1004687734	HINESVILLE RECYCLING CO	RT 3 BOX 30	31316	RCRA-NonGen, FINDS
LUDOWICI	S110591406	PARKERS #5	HWY 301 S & GA	31316	LUST
LUDOWICI	1006780699	BILLINGS SERVICE STATION	HWY 301 S	31316	LUST, UST, FINANCIAL ASSURANCE
LUDOWICI	1006780756	PARKERS #5	HWY 301 S & GA	31316	FINDS, UST, FINANCIAL ASSURANC
LUDOWICI	1006780735	COUNTY MAINTENANCE YARD	HWY 82 E	31316	FINDS, UST, FINANCIAL ASSURANC
LUDOWICI	U001629014	FLASH FOODS #25	HWY 84 & MAIN ST	31316	LUST, UST, FINANCIAL ASSURANCE
LUDOWICI	A100332699	THE ANYTHING MARKET	HWY 84 W	31316	AST
LUDOWICI	S109604763	BEARDS CREEK COUNTRY STORE	14230 CECIL NOBLES HWY	31316	LUST
LUDOWICI	A100346605	BEARDS CREEK COUNTRY STORE	14230 CECIL NOBLES HWY	31316	AST
LUDOWICI	1003868919	LUDOWICI U.S. HWY 82 PESTICIDE SPILL	U.S. HWY 82	31316	CERC-NFRAP
LUDOWICI	1014349591	HAN-HAR METAL FINISHING COMPANY	LONG COUNTY INDUSTRIAL PARK	31316	US BROWNFIELDS
LUDOWICI	1003869779	HAN-HAR METAL FINISHING COMPANY	LONG COUNTY INDUSTRIAL PARK	31316	CERC-NFRAP
LUDOWICI	S103224296	HAN-HAR METAL FINISHING CORP.	USHY 84 & LONG COUNTY INDUSTRIAL PARK	31316	DEL SHWS
LUDOWICI	U003551558	LUDOWICI TEXACO STATION	USHY 301 S	31316	UST, FINANCIAL ASSURANCE

Focus Map 2

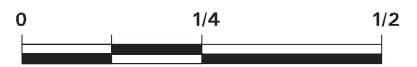


EDR DataMap® - Environmental Atlas

TBR EIS

Legend

- | | | | | |
|-----------------------------|--------------------|-------------------------|-------------------|---------------------|
| Roads | Waterways | Powerlines | Water | Listed Sites |
| Major Roads | Railroads | Pipelines | Superfund Sites | Sensitive Receptors |
| Contour Lines | Study Boundary | Fault Lines | Federal DOD Sites | |
| National Wetlands Inventory | 100-Yr Flood Zones | Indian Reservations BIA | | |



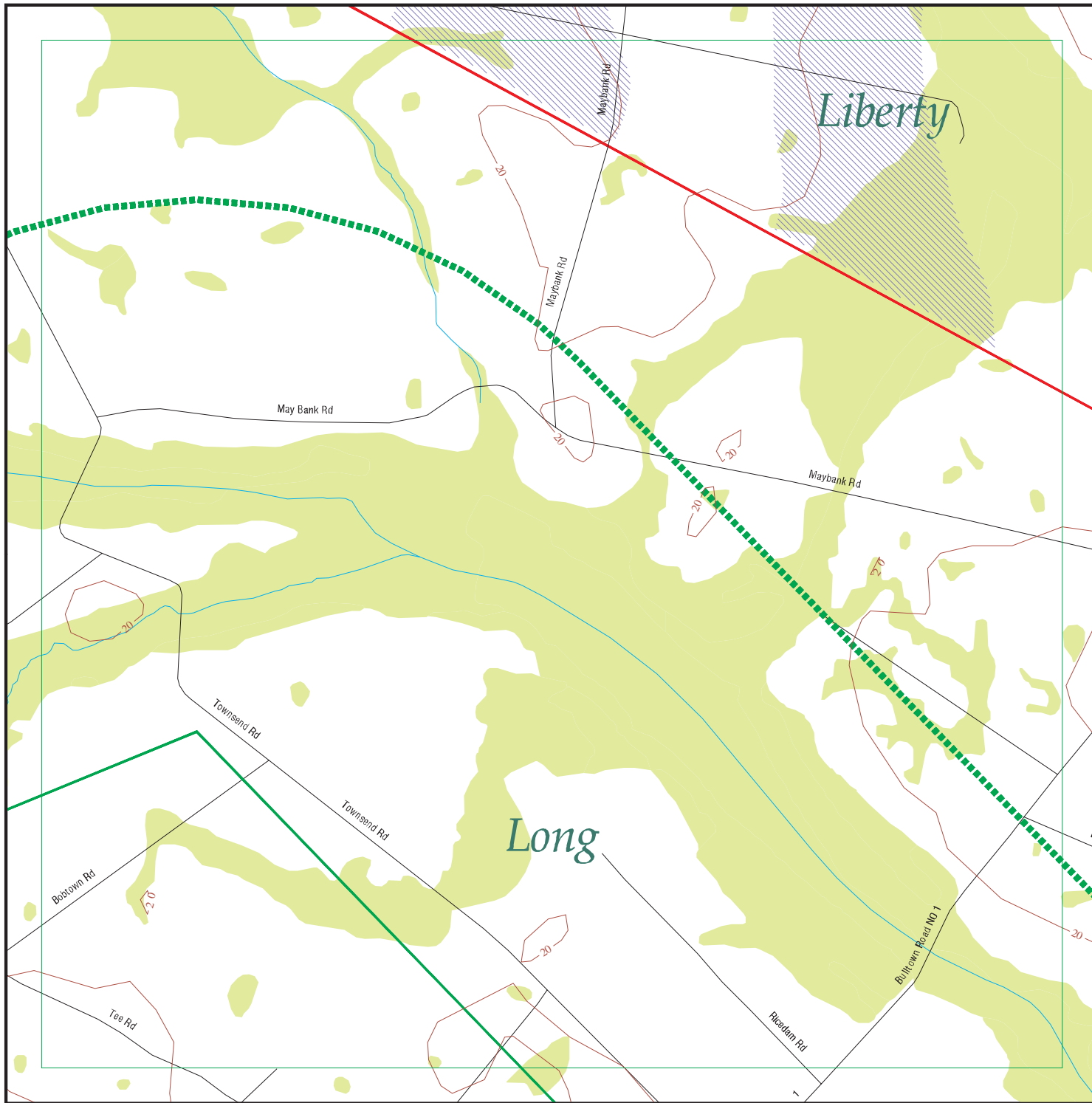
Scale in Miles

Count: 15 records

FOCUS MAP 2 ORPHAN SUMMARY

City	EDR ID	Site Name	Site Address	Zip	Database(s)
LUDOWICI	1004687762	WILLIES BODY SHOP	RT 1 BOX 61 - 1	31316	RCRA-CESQG, FINDS
LUDOWICI	1006775212	COUNTY LINE STATION	RT 2	31316	UST, FINANCIAL ASSURANCE
LUDOWICI	U003920759	COUNTY LINE STATION	RT 2	31316	UST, FINANCIAL ASSURANCE
LUDOWICI	1004687734	HINESVILLE RECYCLING CO	RT 3 BOX 30	31316	RCRA-NonGen, FINDS
LUDOWICI	S110591406	PARKERS #5	HWY 301 S & GA	31316	LUST
LUDOWICI	1006780699	BILLINGS SERVICE STATION	HWY 301 S	31316	LUST, UST, FINANCIAL ASSURANCE
LUDOWICI	1006780756	PARKERS #5	HWY 301 S & GA	31316	FINDS, UST, FINANCIAL ASSURANC
LUDOWICI	1006780735	COUNTY MAINTENANCE YARD	HWY 82 E	31316	FINDS, UST, FINANCIAL ASSURANC
LUDOWICI	U001629014	FLASH FOODS #25	HWY 84 & MAIN ST	31316	LUST, UST, FINANCIAL ASSURANCE
LUDOWICI	A100332699	THE ANYTHING MARKET	HWY 84 W	31316	AST
LUDOWICI	S109604763	BEARDS CREEK COUNTRY STORE	14230 CECIL NOBLES HWY	31316	LUST
LUDOWICI	A100346605	BEARDS CREEK COUNTRY STORE	14230 CECIL NOBLES HWY	31316	AST
LUDOWICI	1003868919	LUDOWICI U.S. HWY 82 PESTICIDE SPILL	U.S. HWY 82	31316	CERC-NFRAP
LUDOWICI	S103224296	HAN-HAR METAL FINISHING CORP.	USHY 84 & LONG COUNTY INDUSTRIAL PARK	31316	DEL SHWS
LUDOWICI	U003551558	LUDOWICI TEXACO STATION	USHY 301 S	31316	UST, FINANCIAL ASSURANCE

Focus Map 3

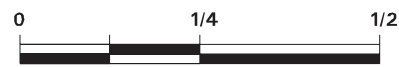


EDR DataMap® - Environmental Atlas

TBR EIS

Legend

Roads	Waterways	Powerlines	Water	Listed Sites
Major Roads	Railroads	Pipelines	Superfund Sites	Sensitive Receptors
Contour Lines	Study Boundary	Fault Lines	Federal DOD Sites	
National Wetlands Inventory	100-Yr Flood Zones	Indian Reservations BIA		



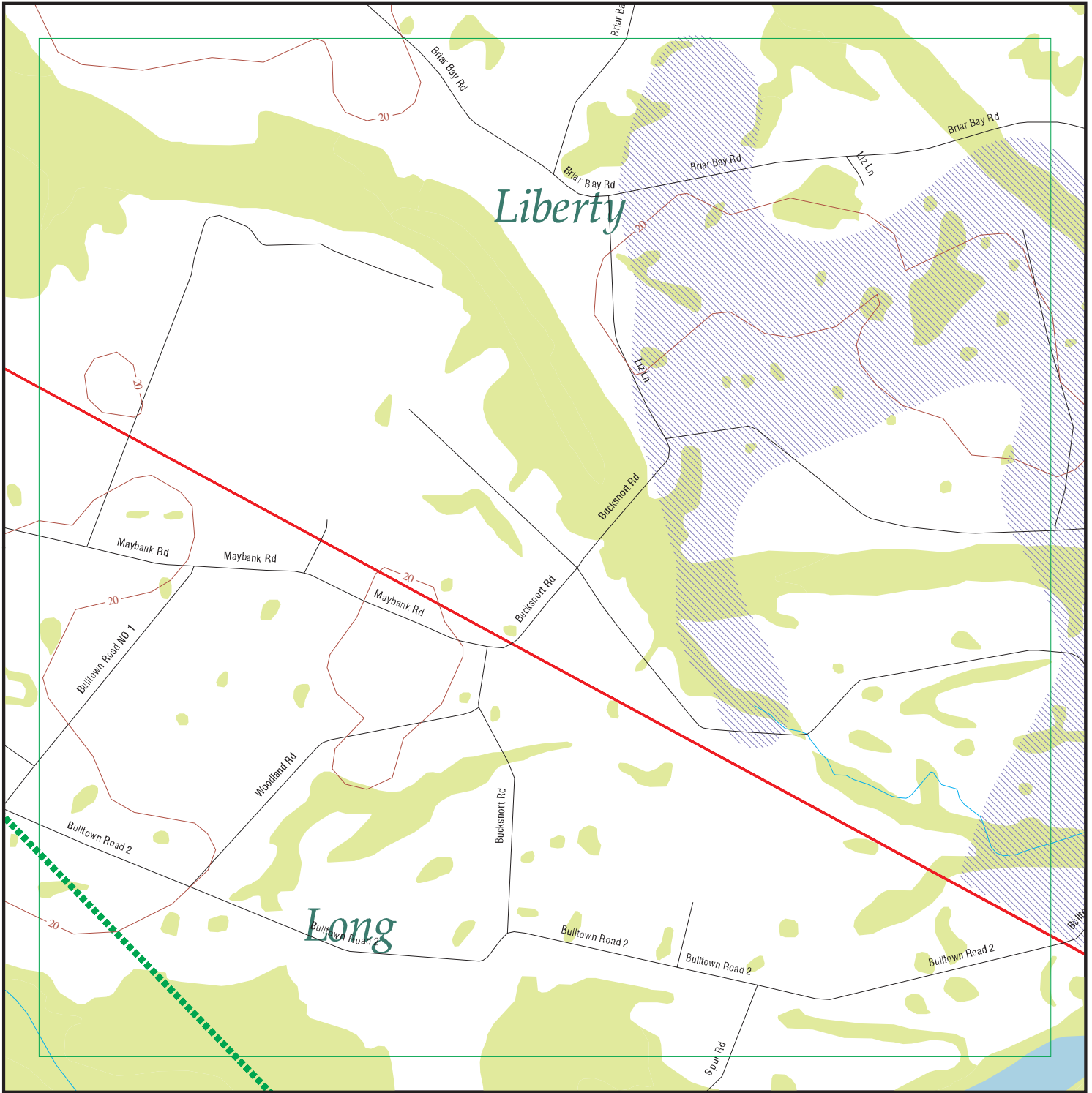
Scale in Miles

Count: 17 records

FOCUS MAP 3 ORPHAN SUMMARY

City	EDR ID	Site Name	Site Address	Zip	Database(s)
LUDOWICI	1004687762	WILLIES BODY SHOP	RT 1 BOX 61 - 1	31316	RCRA-CESQG, FINDS
LUDOWICI	1006775212	COUNTY LINE STATION	RT 2	31316	UST, FINANCIAL ASSURANCE
LUDOWICI	U003920759	COUNTY LINE STATION	RT 2	31316	UST, FINANCIAL ASSURANCE
LUDOWICI	1004687734	HINESVILLE RECYCLING CO	RT 3 BOX 30	31316	RCRA-NonGen, FINDS
LUDOWICI	S110591406	PARKERS #5	HWY 301 S & GA	31316	LUST
LUDOWICI	1006780699	BILLINGS SERVICE STATION	HWY 301 S	31316	LUST, UST, FINANCIAL ASSURANCE
LUDOWICI	1006780756	PARKERS #5	HWY 301 S & GA	31316	FINDS, UST, FINANCIAL ASSURANC
LUDOWICI	1006780735	COUNTY MAINTENANCE YARD	HWY 82 E	31316	FINDS, UST, FINANCIAL ASSURANC
LUDOWICI	U001629014	FLASH FOODS #25	HWY 84 & MAIN ST	31316	LUST, UST, FINANCIAL ASSURANCE
LUDOWICI	A100332699	THE ANYTHING MARKET	HWY 84 W	31316	AST
LUDOWICI	S109604763	BEARDS CREEK COUNTRY STORE	14230 CECIL NOBLES HWY	31316	LUST
LUDOWICI	A100346605	BEARDS CREEK COUNTRY STORE	14230 CECIL NOBLES HWY	31316	AST
LUDOWICI	1003868919	LUDOWICI U.S. HWY 82 PESTICIDE SPILL	U.S. HWY 82	31316	CERC-NFRAP
LUDOWICI	S103224296	HAN-HAR METAL FINISHING CORP.	USHY 84 & LONG COUNTY INDUSTRIAL PARK	31316	DEL SHWS
LUDOWICI	U003551558	LUDOWICI TEXACO STATION	USHY 301 S	31316	UST, FINANCIAL ASSURANCE
RICEBORO	A100332659	CLLYDE'S MARKET #30	10880 COASTAL HWY	31323	AST
RICEBORO	A100332672	QUAN'S FOOD MART	11223 COASTAL HWY	31323	AST

Focus Map 4

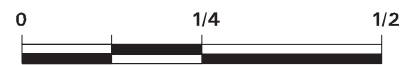


EDR DataMap® - Environmental Atlas

TBR EIS

Legend

- | | | | | |
|-----------------------------|--------------------|-------------------------|-------------------|---------------------|
| Roads | Waterways | Powerlines | Water | Listed Sites |
| Major Roads | Railroads | Pipelines | Superfund Sites | Sensitive Receptors |
| Contour Lines | Study Boundary | Fault Lines | Federal DOD Sites | |
| National Wetlands Inventory | 100-Yr Flood Zones | Indian Reservations BIA | | |



Scale in Miles

Count: 17 records

FOCUS MAP 4 ORPHAN SUMMARY

City	EDR ID	Site Name	Site Address	Zip	Database(s)
LUDOWICI	1004687762	WILLIES BODY SHOP	RT 1 BOX 61 - 1	31316	RCRA-CESQG, FINDS
LUDOWICI	1006775212	COUNTY LINE STATION	RT 2	31316	UST, FINANCIAL ASSURANCE
LUDOWICI	U003920759	COUNTY LINE STATION	RT 2	31316	UST, FINANCIAL ASSURANCE
LUDOWICI	1004687734	HINESVILLE RECYCLING CO	RT 3 BOX 30	31316	RCRA-NonGen, FINDS
LUDOWICI	S110591406	PARKERS #5	HWY 301 S & GA	31316	LUST
LUDOWICI	1006780699	BILLINGS SERVICE STATION	HWY 301 S	31316	LUST, UST, FINANCIAL ASSURANCE
LUDOWICI	1006780756	PARKERS #5	HWY 301 S & GA	31316	FINDS, UST, FINANCIAL ASSURANC
LUDOWICI	1006780735	COUNTY MAINTENANCE YARD	HWY 82 E	31316	FINDS, UST, FINANCIAL ASSURANC
LUDOWICI	U001629014	FLASH FOODS #25	HWY 84 & MAIN ST	31316	LUST, UST, FINANCIAL ASSURANCE
LUDOWICI	A100332699	THE ANYTHING MARKET	HWY 84 W	31316	AST
LUDOWICI	S109604763	BEARDS CREEK COUNTRY STORE	14230 CECIL NOBLES HWY	31316	LUST
LUDOWICI	A100346605	BEARDS CREEK COUNTRY STORE	14230 CECIL NOBLES HWY	31316	AST
LUDOWICI	1003868919	LUDOWICI U.S. HWY 82 PESTICIDE SPILL	U.S. HWY 82	31316	CERC-NFRAP
LUDOWICI	S103224296	HAN-HAR METAL FINISHING CORP.	USHY 84 & LONG COUNTY INDUSTRIAL PARK	31316	DEL SHWS
LUDOWICI	U003551558	LUDOWICI TEXACO STATION	USHY 301 S	31316	UST, FINANCIAL ASSURANCE
RICEBORO	A100332659	CLLYDE'S MARKET #30	10880 COASTAL HWY	31323	AST
RICEBORO	A100332672	QUAN'S FOOD MART	11223 COASTAL HWY	31323	AST

Focus Map 5

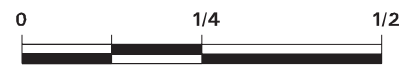


EDR DataMap® - Environmental Atlas

TBR EIS

Legend

- | | | | | |
|-----------------------------|--------------------|-------------------------|-------------------|---------------------|
| Roads | Waterways | Powerlines | Water | Listed Sites |
| Major Roads | Railroads | Pipelines | Superfund Sites | Sensitive Receptors |
| Contour Lines | Study Boundary | Fault Lines | Federal DOD Sites | |
| National Wetlands Inventory | 100-Yr Flood Zones | Indian Reservations BIA | | |



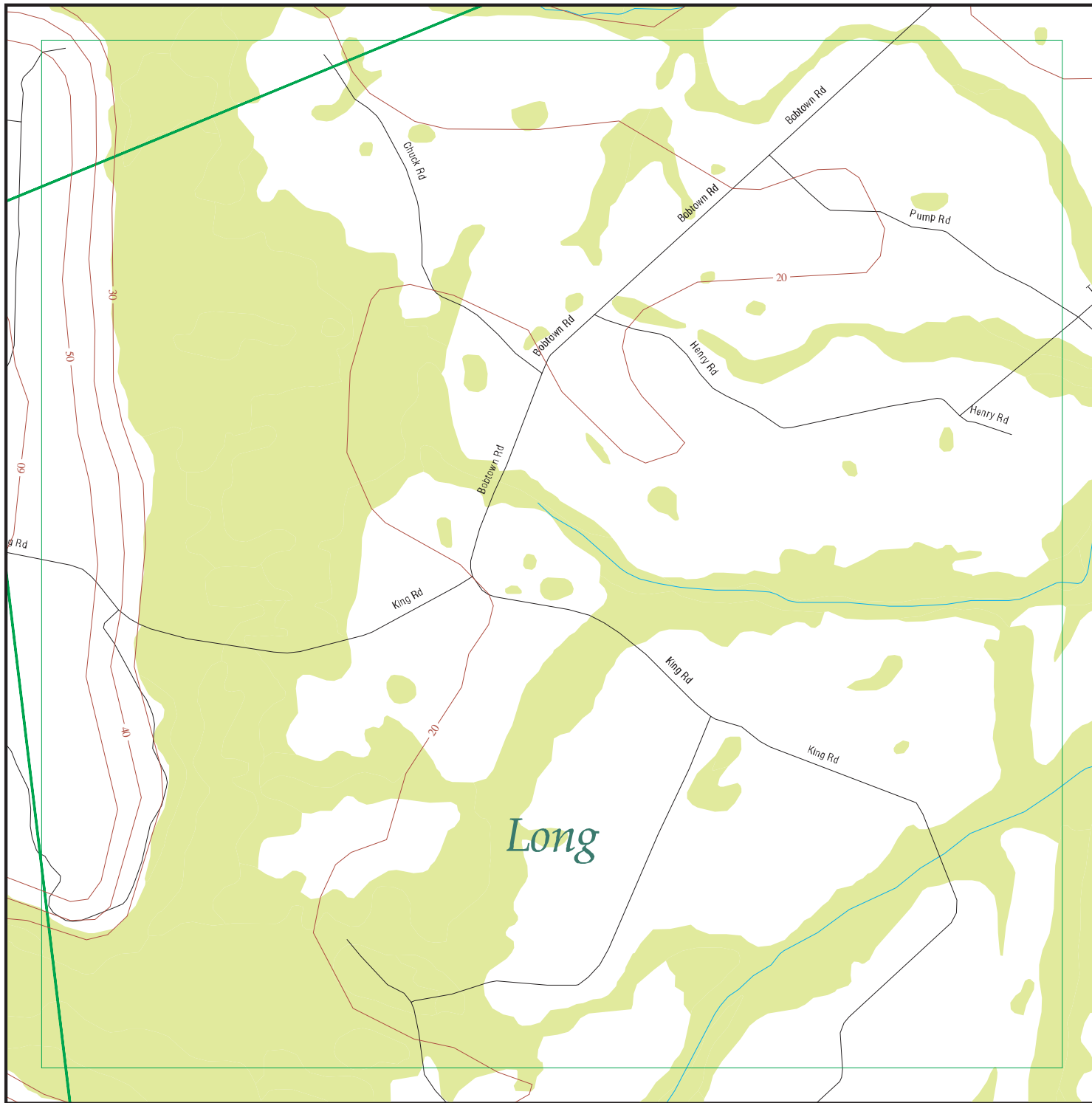
Scale in Miles

Count: 15 records

FOCUS MAP 5 ORPHAN SUMMARY

City	EDR ID	Site Name	Site Address	Zip	Database(s)
LUDOWICI	1004687762	WILLIES BODY SHOP	RT 1 BOX 61 - 1	31316	RCRA-CESQG, FINDS
LUDOWICI	1006775212	COUNTY LINE STATION	RT 2	31316	UST, FINANCIAL ASSURANCE
LUDOWICI	U003920759	COUNTY LINE STATION	RT 2	31316	UST, FINANCIAL ASSURANCE
LUDOWICI	1004687734	HINESVILLE RECYCLING CO	RT 3 BOX 30	31316	RCRA-NonGen, FINDS
LUDOWICI	S110591406	PARKERS #5	HWY 301 S & GA	31316	LUST
LUDOWICI	1006780699	BILLINGS SERVICE STATION	HWY 301 S	31316	LUST, UST, FINANCIAL ASSURANCE
LUDOWICI	1006780756	PARKERS #5	HWY 301 S & GA	31316	FINDS, UST, FINANCIAL ASSURANC
LUDOWICI	1006780735	COUNTY MAINTENANCE YARD	HWY 82 E	31316	FINDS, UST, FINANCIAL ASSURANC
LUDOWICI	U001629014	FLASH FOODS #25	HWY 84 & MAIN ST	31316	LUST, UST, FINANCIAL ASSURANCE
LUDOWICI	A100332699	THE ANYTHING MARKET	HWY 84 W	31316	AST
LUDOWICI	S109604763	BEARDS CREEK COUNTRY STORE	14230 CECIL NOBLES HWY	31316	LUST
LUDOWICI	A100346605	BEARDS CREEK COUNTRY STORE	14230 CECIL NOBLES HWY	31316	AST
LUDOWICI	1003868919	LUDOWICI U.S. HWY 82 PESTICIDE SPILL	U.S. HWY 82	31316	CERC-NFRAP
LUDOWICI	S103224296	HAN-HAR METAL FINISHING CORP.	USHY 84 & LONG COUNTY INDUSTRIAL PARK	31316	DEL SHWS
LUDOWICI	U003551558	LUDOWICI TEXACO STATION	USHY 301 S	31316	UST, FINANCIAL ASSURANCE

Focus Map 6

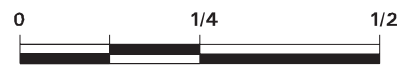


EDR DataMap® - Environmental Atlas

TBR EIS

Legend

- | | | | | |
|-----------------------------|--------------------|-------------------------|-------------------|---------------------|
| Roads | Waterways | Powerlines | Water | Listed Sites |
| Major Roads | Railroads | Pipelines | Superfund Sites | Sensitive Receptors |
| Contour Lines | Study Boundary | Fault Lines | Federal DOD Sites | |
| National Wetlands Inventory | 100-Yr Flood Zones | Indian Reservations BIA | | |



Scale in Miles

Count: 15 records

FOCUS MAP 6 ORPHAN SUMMARY

City	EDR ID	Site Name	Site Address	Zip	Database(s)
LUDOWICI	1004687762	WILLIES BODY SHOP	RT 1 BOX 61 - 1	31316	RCRA-CESQG, FINDS
LUDOWICI	1006775212	COUNTY LINE STATION	RT 2	31316	UST, FINANCIAL ASSURANCE
LUDOWICI	U003920759	COUNTY LINE STATION	RT 2	31316	UST, FINANCIAL ASSURANCE
LUDOWICI	1004687734	HINESVILLE RECYCLING CO	RT 3 BOX 30	31316	RCRA-NonGen, FINDS
LUDOWICI	S110591406	PARKERS #5	HWY 301 S & GA	31316	LUST
LUDOWICI	1006780699	BILLINGS SERVICE STATION	HWY 301 S	31316	LUST, UST, FINANCIAL ASSURANCE
LUDOWICI	1006780756	PARKERS #5	HWY 301 S & GA	31316	FINDS, UST, FINANCIAL ASSURANC
LUDOWICI	1006780735	COUNTY MAINTENANCE YARD	HWY 82 E	31316	FINDS, UST, FINANCIAL ASSURANC
LUDOWICI	U001629014	FLASH FOODS #25	HWY 84 & MAIN ST	31316	LUST, UST, FINANCIAL ASSURANCE
LUDOWICI	A100332699	THE ANYTHING MARKET	HWY 84 W	31316	AST
LUDOWICI	S109604763	BEARDS CREEK COUNTRY STORE	14230 CECIL NOBLES HWY	31316	LUST
LUDOWICI	A100346605	BEARDS CREEK COUNTRY STORE	14230 CECIL NOBLES HWY	31316	AST
LUDOWICI	1003868919	LUDOWICI U.S. HWY 82 PESTICIDE SPILL	U.S. HWY 82	31316	CERC-NFRAP
LUDOWICI	S103224296	HAN-HAR METAL FINISHING CORP.	USHY 84 & LONG COUNTY INDUSTRIAL PARK	31316	DEL SHWS
LUDOWICI	U003551558	LUDOWICI TEXACO STATION	USHY 301 S	31316	UST, FINANCIAL ASSURANCE

Focus Map 7

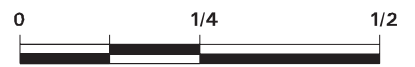


EDR DataMap® - Environmental Atlas

TBR EIS

Legend

- | | | | | |
|-----------------------------|--------------------|-------------------------|-------------------|---------------------|
| Roads | Waterways | Powerlines | Water | Listed Sites |
| Major Roads | Railroads | Pipelines | Superfund Sites | Sensitive Receptors |
| Contour Lines | Study Boundary | Fault Lines | Federal DOD Sites | |
| National Wetlands Inventory | 100-Yr Flood Zones | Indian Reservations BIA | | |



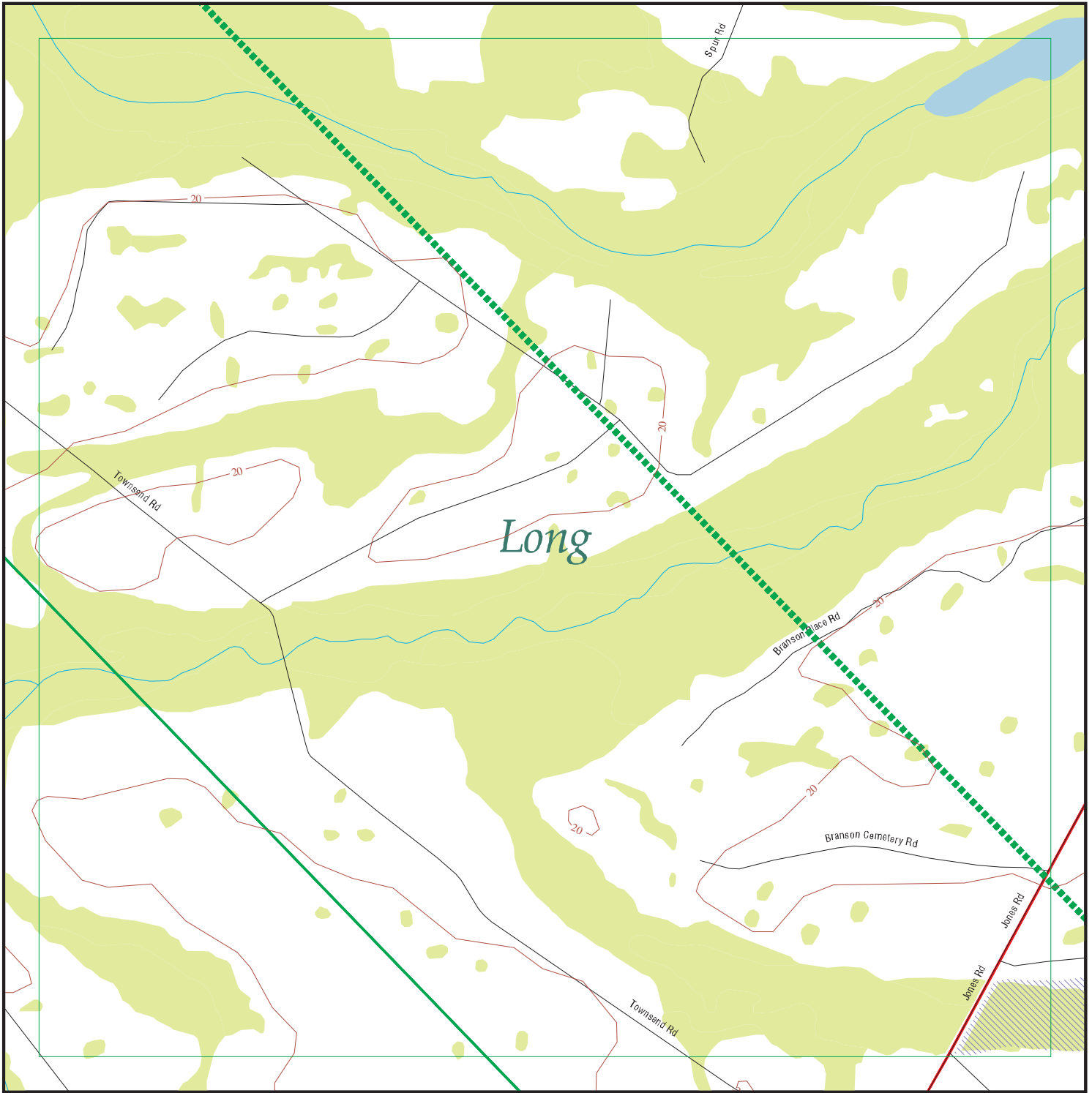
Scale in Miles

Count: 15 records

FOCUS MAP 7 ORPHAN SUMMARY

City	EDR ID	Site Name	Site Address	Zip	Database(s)
LUDOWICI	1004687762	WILLIES BODY SHOP	RT 1 BOX 61 - 1	31316	RCRA-CESQG, FINDS
LUDOWICI	1006775212	COUNTY LINE STATION	RT 2	31316	UST, FINANCIAL ASSURANCE
LUDOWICI	U003920759	COUNTY LINE STATION	RT 2	31316	UST, FINANCIAL ASSURANCE
LUDOWICI	1004687734	HINESVILLE RECYCLING CO	RT 3 BOX 30	31316	RCRA-NonGen, FINDS
LUDOWICI	S110591406	PARKERS #5	HWY 301 S & GA	31316	LUST
LUDOWICI	1006780699	BILLINGS SERVICE STATION	HWY 301 S	31316	LUST, UST, FINANCIAL ASSURANCE
LUDOWICI	1006780756	PARKERS #5	HWY 301 S & GA	31316	FINDS, UST, FINANCIAL ASSURANC
LUDOWICI	1006780735	COUNTY MAINTENANCE YARD	HWY 82 E	31316	FINDS, UST, FINANCIAL ASSURANC
LUDOWICI	U001629014	FLASH FOODS #25	HWY 84 & MAIN ST	31316	LUST, UST, FINANCIAL ASSURANCE
LUDOWICI	A100332699	THE ANYTHING MARKET	HWY 84 W	31316	AST
LUDOWICI	S109604763	BEARDS CREEK COUNTRY STORE	14230 CECIL NOBLES HWY	31316	LUST
LUDOWICI	A100346605	BEARDS CREEK COUNTRY STORE	14230 CECIL NOBLES HWY	31316	AST
LUDOWICI	1003868919	LUDOWICI U.S. HWY 82 PESTICIDE SPILL	U.S. HWY 82	31316	CERC-NFRAP
LUDOWICI	S103224296	HAN-HAR METAL FINISHING CORP.	USHY 84 & LONG COUNTY INDUSTRIAL PARK	31316	DEL SHWS
LUDOWICI	U003551558	LUDOWICI TEXACO STATION	USHY 301 S	31316	UST, FINANCIAL ASSURANCE

Focus Map 8

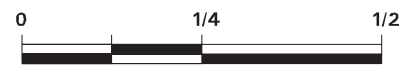


EDR DataMap® - Environmental Atlas

TBR EIS

Legend

- | | | | | |
|-----------------------------|--------------------|-------------------------|-------------------|---------------------|
| Roads | Waterways | Powerlines | Water | Listed Sites |
| Major Roads | Railroads | Pipelines | Superfund Sites | Sensitive Receptors |
| Contour Lines | Study Boundary | Fault Lines | Federal DOD Sites | |
| National Wetlands Inventory | 100-Yr Flood Zones | Indian Reservations BIA | | |

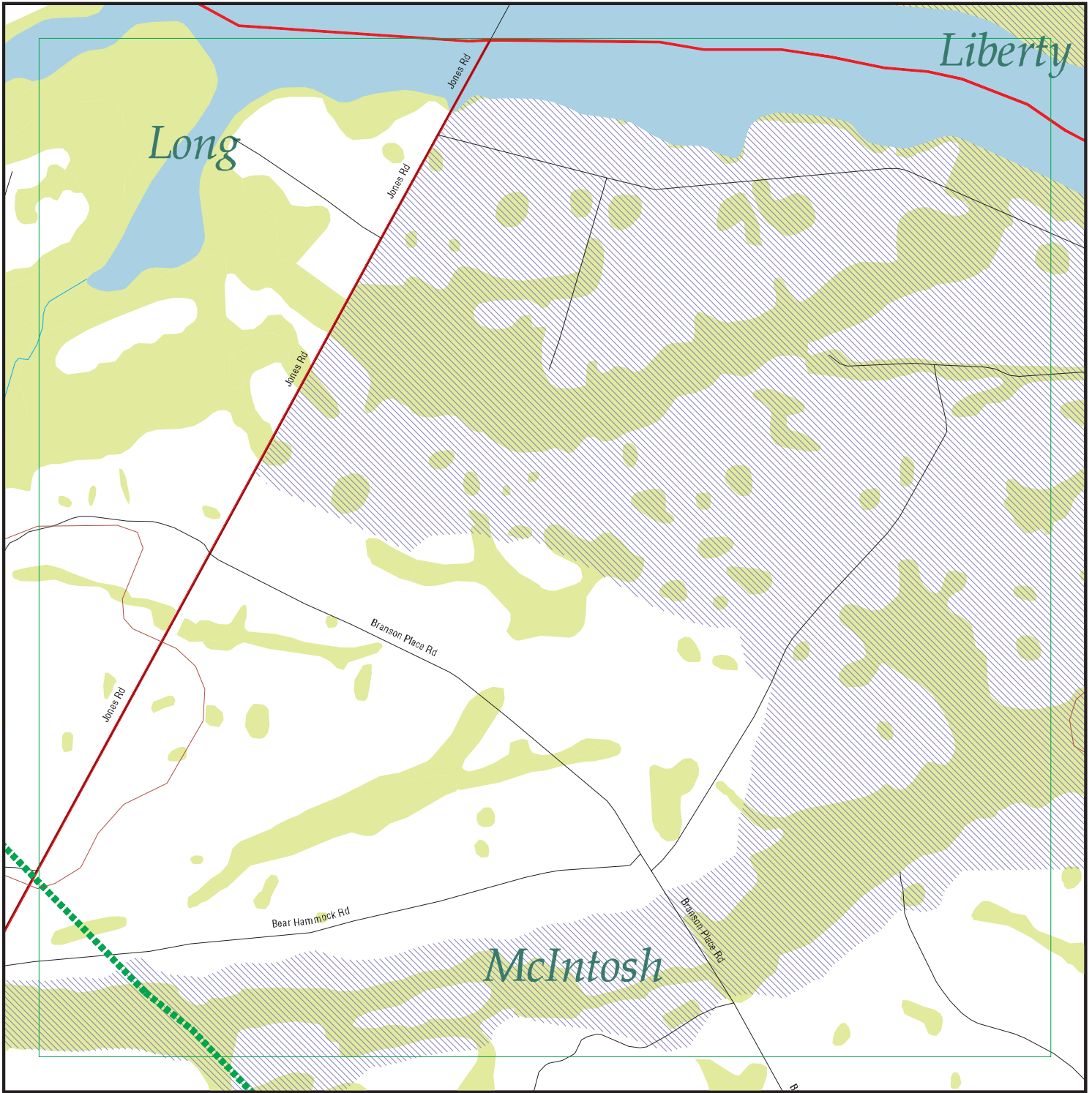


Scale in Miles

FOCUS MAP 8 ORPHAN SUMMARY

City	EDR ID	Site Name	Site Address	Zip	Database(s)
EULONIA	A100332987	EULONIA RENTAL (CLOSED)	RT 1	31331	AST
EULONIA	A100332982	LIBERTY PROPANE INC.	HWY 57	31331	AST
LUDOWICI	1004687762	WILLIES BODY SHOP	RT 1 BOX 61 - 1	31316	RCRA-CESQG, FINDS
LUDOWICI	1006775212	COUNTY LINE STATION	RT 2	31316	UST, FINANCIAL ASSURANCE
LUDOWICI	U003920759	COUNTY LINE STATION	RT 2	31316	UST, FINANCIAL ASSURANCE
LUDOWICI	1004687734	HINESVILLE RECYCLING CO	RT 3 BOX 30	31316	RCRA-NonGen, FINDS
LUDOWICI	S110591406	PARKERS #5	HWY 301 S & GA	31316	LUST
LUDOWICI	1006780699	BILLINGS SERVICE STATION	HWY 301 S	31316	LUST, UST, FINANCIAL ASSURANCE
LUDOWICI	1006780756	PARKERS #5	HWY 301 S & GA	31316	FINDS, UST, FINANCIAL ASSURANC
LUDOWICI	1006780735	COUNTY MAINTENANCE YARD	HWY 82 E	31316	FINDS, UST, FINANCIAL ASSURANC
LUDOWICI	U001629014	FLASH FOODS #25	HWY 84 & MAIN ST	31316	LUST, UST, FINANCIAL ASSURANCE
LUDOWICI	A100332699	THE ANYTHING MARKET	HWY 84 W	31316	AST
LUDOWICI	S109604763	BEARDS CREEK COUNTRY STORE	14230 CECIL NOBLES HWY	31316	LUST
LUDOWICI	A100346605	BEARDS CREEK COUNTRY STORE	14230 CECIL NOBLES HWY	31316	AST
LUDOWICI	1003868919	LUDOWICI U.S. HWY 82 PESTICIDE SPILL	U.S. HWY 82	31316	CERC-NFRAP
LUDOWICI	S103224296	HAN-HAR METAL FINISHING CORP.	USHY 84 & LONG COUNTY INDUSTRIAL PARK	31316	DEL SHWS
LUDOWICI	U003551558	LUDOWICI TEXACO STATION	USHY 301 S	31316	UST, FINANCIAL ASSURANCE
TOWNSEND	S109505581	EULONIA CLEANERS	HWY 17 & HWY 99	31331	DRYCLEANERS
TOWNSEND	U003936388	RED ROOSTER MKT	HWY 17 & PINE HARBOR RD	31331	UST, FINANCIAL ASSURANCE
TOWNSEND	1006786700	SHELLMAN FISH CAMP	RT 2	31331	FINDS, UST, FINANCIAL ASSURANC
TOWNSEND	1001960353	LOCKWOOD MARINE INC	ROUTE 2 BOX 2277	31331	RCRA-NonGen, FINDS
TOWNSEND	A100332992	MCINTOSH LAKE CAMPGROUND	RT 3	31331	AST
TOWNSEND	A100332996	BELLE BLUFF ISLAND MARINA (CLOSED)	RT 3	31331	AST
TOWNSEND	A100332997	LAKE HARMONY R.V.	RT 3	31331	AST
TOWNSEND	A100332999	SPEEDWAY FOODS	RT 3	31331	AST
TOWNSEND	A100333006	MINAL FOOD MART	RT 3	31331	AST
TOWNSEND	A100333010	PEACHES #4	RT 3	31331	AST
TOWNSEND	1006786718	ARYUN	RT 3	31331	FINDS, UST, FINANCIAL ASSURANC
TOWNSEND	1001967804	GA ANG TOWNSEND BOMBING RANGE	HWY 57	31331	RCRA-CESQG
TOWNSEND	U001492675	ROZIERS SERVICE STATION	HWY 99	31331	LUST, UST, FINANCIAL ASSURANCE
TOWNSEND	A100351170	HARRIS ACE HARDWARE & BUILDING SUPPLY	15453 USHY 17	31331	AST
TOWNSEND	A100332984	EULONIA TEXACO STATION(CLOSED)	USHY 17 & GA	31331	AST
TOWNSEND	A100333013	SOBIA FOOD MART, INC.	1326 USHY 17	31331	AST

Focus Map 9

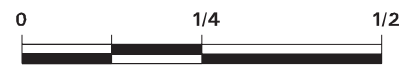


EDR DataMap® - Environmental Atlas

TBR EIS

Legend

- | | | | | |
|-----------------------------|--------------------|-------------------------|-------------------|---------------------|
| Roads | Waterways | Powerlines | Water | Listed Sites |
| Major Roads | Railroads | Pipelines | Superfund Sites | Sensitive Receptors |
| Contour Lines | Study Boundary | Fault Lines | Federal DOD Sites | |
| National Wetlands Inventory | 100-Yr Flood Zones | Indian Reservations BIA | | |



Scale in Miles

FOCUS MAP 9 ORPHAN SUMMARY

City	EDR ID	Site Name	Site Address	Zip	Database(s)
EULONIA	A100332987	EULONIA RENTAL (CLOSED)	RT 1	31331	AST
EULONIA	A100332982	LIBERTY PROPANE INC.	HWY 57	31331	AST
LUDOWICI	1004687762	WILLIES BODY SHOP	RT 1 BOX 61 - 1	31316	RCRA-CESQG, FINDS
LUDOWICI	1006775212	COUNTY LINE STATION	RT 2	31316	UST, FINANCIAL ASSURANCE
LUDOWICI	U003920759	COUNTY LINE STATION	RT 2	31316	UST, FINANCIAL ASSURANCE
LUDOWICI	1004687734	HINESVILLE RECYCLING CO	RT 3 BOX 30	31316	RCRA-NonGen, FINDS
LUDOWICI	S110591406	PARKERS #5	HWY 301 S & GA	31316	LUST
LUDOWICI	1006780699	BILLINGS SERVICE STATION	HWY 301 S	31316	LUST, UST, FINANCIAL ASSURANCE
LUDOWICI	1006780756	PARKERS #5	HWY 301 S & GA	31316	FINDS, UST, FINANCIAL ASSURANC
LUDOWICI	1006780735	COUNTY MAINTENANCE YARD	HWY 82 E	31316	FINDS, UST, FINANCIAL ASSURANC
LUDOWICI	U001629014	FLASH FOODS #25	HWY 84 & MAIN ST	31316	LUST, UST, FINANCIAL ASSURANCE
LUDOWICI	A100332699	THE ANYTHING MARKET	HWY 84 W	31316	AST
LUDOWICI	S109604763	BEARDS CREEK COUNTRY STORE	14230 CECIL NOBLES HWY	31316	LUST
LUDOWICI	A100346605	BEARDS CREEK COUNTRY STORE	14230 CECIL NOBLES HWY	31316	AST
LUDOWICI	1003868919	LUDOWICI U.S. HWY 82 PESTICIDE SPILL	U.S. HWY 82	31316	CERC-NFRAP
LUDOWICI	S103224296	HAN-HAR METAL FINISHING CORP.	USHY 84 & LONG COUNTY INDUSTRIAL PARK	31316	DEL SHWS
LUDOWICI	U003551558	LUDOWICI TEXACO STATION	USHY 301 S	31316	UST, FINANCIAL ASSURANCE
RICEBORO	A100332659	CLLYDE'S MARKET #30	10880 COASTAL HWY	31323	AST
RICEBORO	A100332672	QUAN'S FOOD MART	11223 COASTAL HWY	31323	AST
TOWNSEND	S109505581	EULONIA CLEANERS	HWY 17 & HWY 99	31331	DRYCLEANERS
TOWNSEND	U003936388	RED ROOSTER MKT	HWY 17 & PINE HARBOR RD	31331	UST, FINANCIAL ASSURANCE
TOWNSEND	1006786700	SHELLMAN FISH CAMP	RT 2	31331	FINDS, UST, FINANCIAL ASSURANC
TOWNSEND	1001960353	LOCKWOOD MARINE INC	ROUTE 2 BOX 2277	31331	RCRA-NonGen, FINDS
TOWNSEND	A100332992	MCINTOSH LAKE CAMPGROUND	RT 3	31331	AST
TOWNSEND	A100332996	BELLE BLUFF ISLAND MARINA (CLOSED)	RT 3	31331	AST
TOWNSEND	A100332997	LAKE HARMONY R.V.	RT 3	31331	AST
TOWNSEND	A100332999	SPEEDWAY FOODS	RT 3	31331	AST
TOWNSEND	A100333006	MINAL FOOD MART	RT 3	31331	AST
TOWNSEND	A100333010	PEACHES #4	RT 3	31331	AST
TOWNSEND	1006786718	ARYUN	RT 3	31331	FINDS, UST, FINANCIAL ASSURANC
TOWNSEND	1001967804	GA ANG TOWNSEND BOMBING RANGE	HWY 57	31331	RCRA-CESQG
TOWNSEND	U001492675	ROZIER'S SERVICE STATION	HWY 99	31331	LUST, UST, FINANCIAL ASSURANCE
TOWNSEND	A100351170	HARRIS ACE HARDWARE & BUILDING SUPPLY	15453 USHY 17	31331	AST
TOWNSEND	A100332984	EULONIA TEXACO STATION(CLOSED)	USHY 17 & GA	31331	AST
TOWNSEND	A100333013	SOBIA FOOD MART, INC.	1326 USHY 17	31331	AST

Focus Map 10

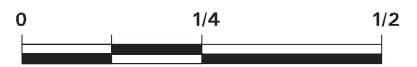


EDR DataMap® - Environmental Atlas

TBR EIS

Legend

- | | | | | |
|-----------------------------|--------------------|-------------------------|-------------------|---------------------|
| Roads | Waterways | Powerlines | Water | Listed Sites |
| Major Roads | Railroads | Pipelines | Superfund Sites | Sensitive Receptors |
| Contour Lines | Study Boundary | Fault Lines | Federal DOD Sites | |
| National Wetlands Inventory | 100-Yr Flood Zones | Indian Reservations BIA | | |



Scale in Miles

FOCUS MAP 10 ORPHAN SUMMARY

City	EDR ID	Site Name	Site Address	Zip	Database(s)
LUDOWICI	1004687762	WILLIES BODY SHOP	RT 1 BOX 61 - 1	31316	RCRA-CESQG, FINDS
LUDOWICI	1006775212	COUNTY LINE STATION	RT 2	31316	UST, FINANCIAL ASSURANCE
LUDOWICI	U003920759	COUNTY LINE STATION	RT 2	31316	UST, FINANCIAL ASSURANCE
LUDOWICI	1004687734	HINESVILLE RECYCLING CO	RT 3 BOX 30	31316	RCRA-NonGen, FINDS
LUDOWICI	S110591406	PARKERS #5	HWY 301 S & GA	31316	LUST
LUDOWICI	1006780699	BILLINGS SERVICE STATION	HWY 301 S	31316	LUST, UST, FINANCIAL ASSURANCE
LUDOWICI	1006780756	PARKERS #5	HWY 301 S & GA	31316	FINDS, UST, FINANCIAL ASSURANC
LUDOWICI	1006780735	COUNTY MAINTENANCE YARD	HWY 82 E	31316	FINDS, UST, FINANCIAL ASSURANC
LUDOWICI	U001629014	FLASH FOODS #25	HWY 84 & MAIN ST	31316	LUST, UST, FINANCIAL ASSURANCE
LUDOWICI	A100332699	THE ANYTHING MARKET	HWY 84 W	31316	AST
LUDOWICI	S109604763	BEARDS CREEK COUNTRY STORE	14230 CECIL NOBLES HWY	31316	LUST
LUDOWICI	A100346605	BEARDS CREEK COUNTRY STORE	14230 CECIL NOBLES HWY	31316	AST
LUDOWICI	1003868919	LUDOWICI U.S. HWY 82 PESTICIDE SPILL	U.S. HWY 82	31316	CERC-NFRAP
LUDOWICI	1014349591	HAN-HAR METAL FINISHING COMPANY	LONG COUNTY INDUSTRIAL PARK	31316	US BROWNFIELDS
LUDOWICI	1003869779	HAN-HAR METAL FINISHING COMPANY	LONG COUNTY INDUSTRIAL PARK	31316	CERC-NFRAP
LUDOWICI	S103224296	HAN-HAR METAL FINISHING CORP.	USHY 84 & LONG COUNTY INDUSTRIAL PARK	31316	DEL SHWS
LUDOWICI	U003551558	LUDOWICI TEXACO STATION	USHY 301 S	31316	UST, FINANCIAL ASSURANCE

Focus Map 11



EDR DataMap® - Environmental Atlas

TBR EIS

Legend

- | | | | | |
|-----------------------------|--------------------|-------------------------|-------------------|---------------------|
| Roads | Waterways | Powerlines | Water | Listed Sites |
| Major Roads | Railroads | Pipelines | Superfund Sites | Sensitive Receptors |
| Contour Lines | Study Boundary | Fault Lines | Federal DOD Sites | |
| National Wetlands Inventory | 100-Yr Flood Zones | Indian Reservations BIA | | |

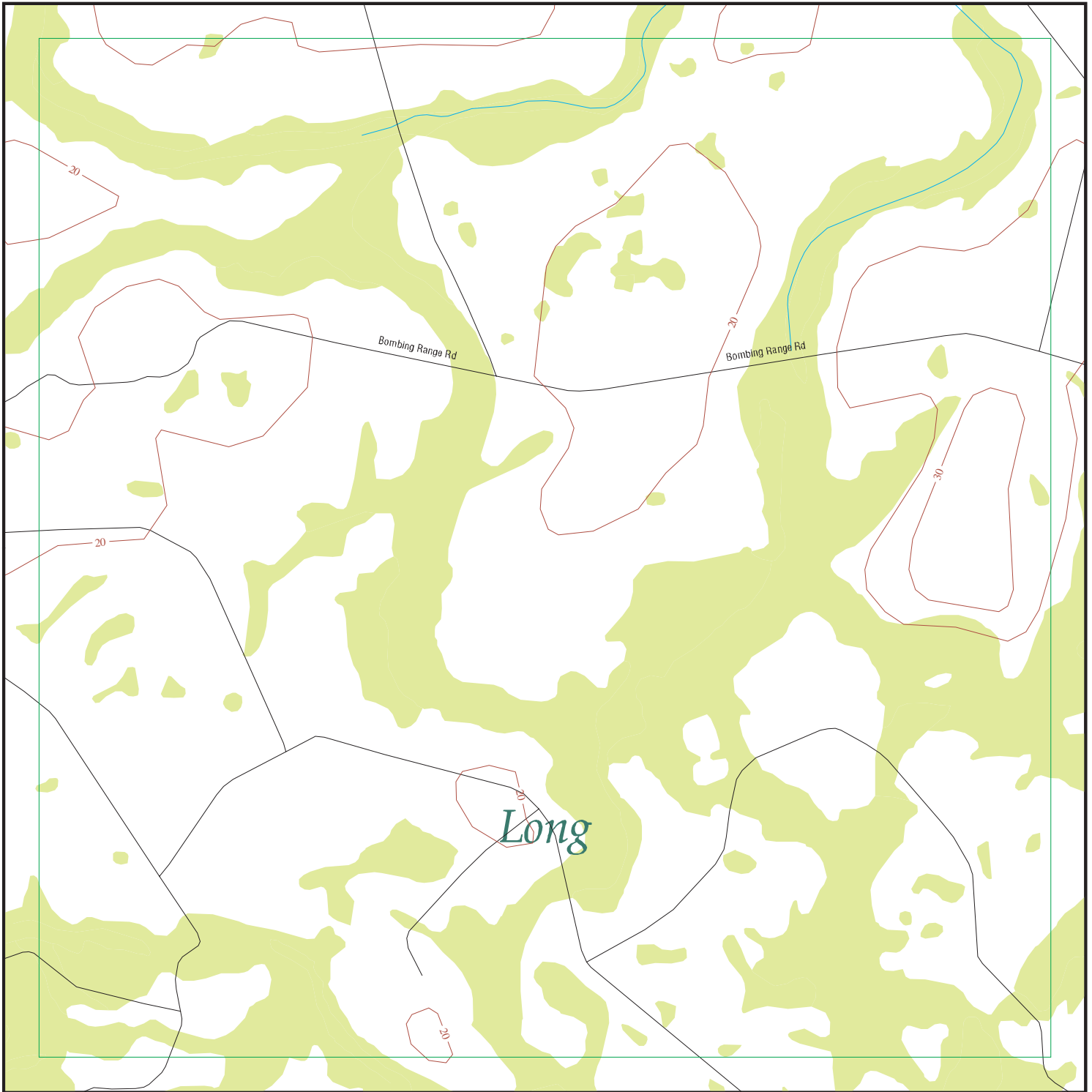


Scale in Miles

FOCUS MAP 11 ORPHAN SUMMARY

City	EDR ID	Site Name	Site Address	Zip	Database(s)
LUDOWICI	1004687762	WILLIES BODY SHOP	RT 1 BOX 61 - 1	31316	RCRA-CESQG, FINDS
LUDOWICI	1006775212	COUNTY LINE STATION	RT 2	31316	UST, FINANCIAL ASSURANCE
LUDOWICI	U003920759	COUNTY LINE STATION	RT 2	31316	UST, FINANCIAL ASSURANCE
LUDOWICI	1004687734	HINESVILLE RECYCLING CO	RT 3 BOX 30	31316	RCRA-NonGen, FINDS
LUDOWICI	S110591406	PARKERS #5	HWY 301 S & GA	31316	LUST
LUDOWICI	1006780699	BILLINGS SERVICE STATION	HWY 301 S	31316	LUST, UST, FINANCIAL ASSURANCE
LUDOWICI	1006780756	PARKERS #5	HWY 301 S & GA	31316	FINDS, UST, FINANCIAL ASSURANC
LUDOWICI	1006780735	COUNTY MAINTENANCE YARD	HWY 82 E	31316	FINDS, UST, FINANCIAL ASSURANC
LUDOWICI	U001629014	FLASH FOODS #25	HWY 84 & MAIN ST	31316	LUST, UST, FINANCIAL ASSURANCE
LUDOWICI	A100332699	THE ANYTHING MARKET	HWY 84 W	31316	AST
LUDOWICI	S109604763	BEARDS CREEK COUNTRY STORE	14230 CECIL NOBLES HWY	31316	LUST
LUDOWICI	A100346605	BEARDS CREEK COUNTRY STORE	14230 CECIL NOBLES HWY	31316	AST
LUDOWICI	1003868919	LUDOWICI U.S. HWY 82 PESTICIDE SPILL	U.S. HWY 82	31316	CERC-NFRAP
LUDOWICI	1014349591	HAN-HAR METAL FINISHING COMPANY	LONG COUNTY INDUSTRIAL PARK	31316	US BROWNFIELDS
LUDOWICI	1003869779	HAN-HAR METAL FINISHING COMPANY	LONG COUNTY INDUSTRIAL PARK	31316	CERC-NFRAP
LUDOWICI	S103224296	HAN-HAR METAL FINISHING CORP.	USHY 84 & LONG COUNTY INDUSTRIAL PARK	31316	DEL SHWS
LUDOWICI	U003551558	LUDOWICI TEXACO STATION	USHY 301 S	31316	UST, FINANCIAL ASSURANCE

Focus Map 12



EDR DataMap® - Environmental Atlas

TBR EIS

Legend

- | | | | | |
|-----------------------------|--------------------|-------------------------|-------------------|---------------------|
| Roads | Waterways | Powerlines | Water | Listed Sites |
| Major Roads | Railroads | Pipelines | Superfund Sites | Sensitive Receptors |
| Contour Lines | Study Boundary | Fault Lines | Federal DOD Sites | |
| National Wetlands Inventory | 100-Yr Flood Zones | Indian Reservations BIA | | |



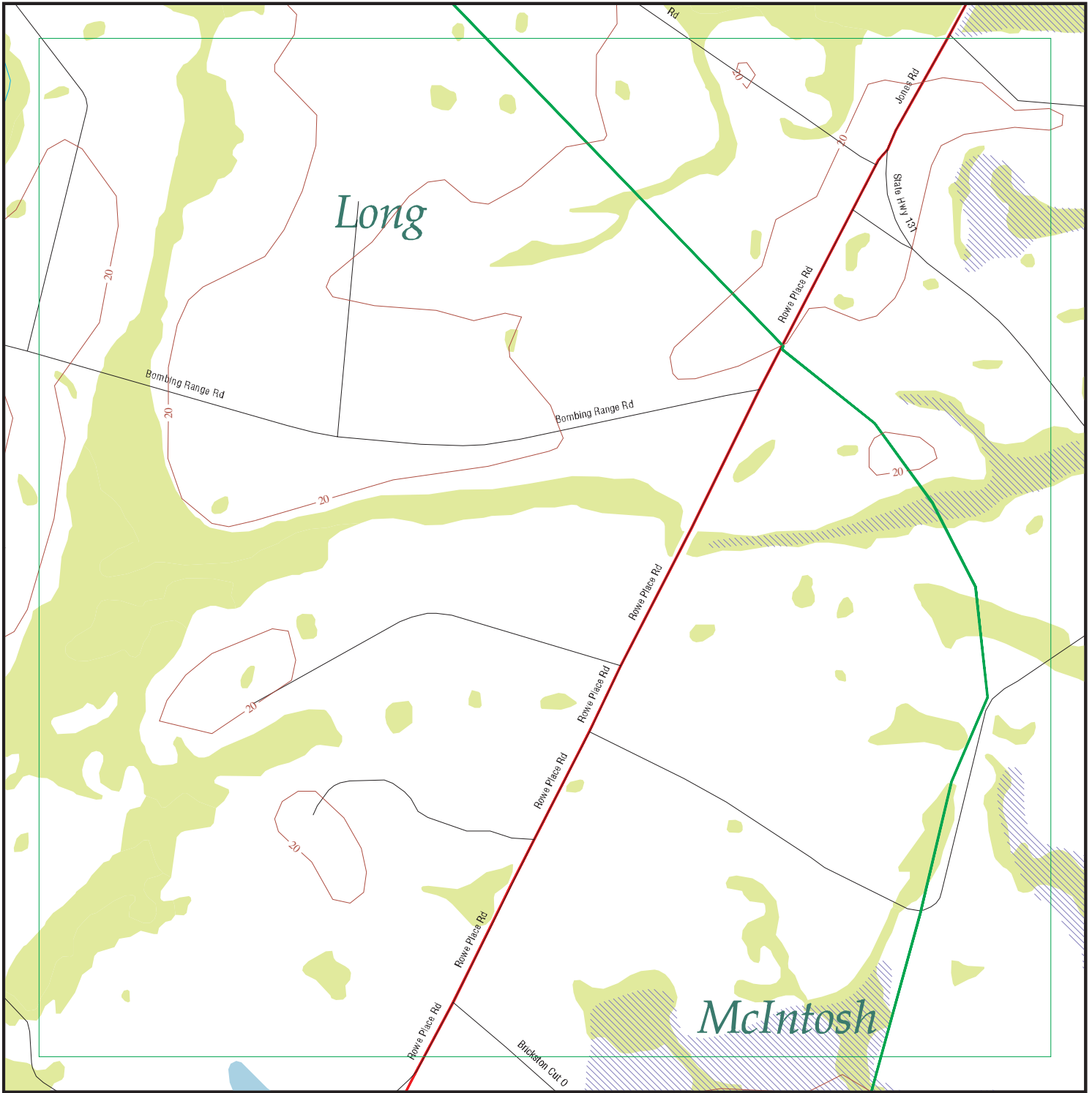
Scale in Miles

Count: 15 records

FOCUS MAP 12 ORPHAN SUMMARY

City	EDR ID	Site Name	Site Address	Zip	Database(s)
LUDOWICI	1004687762	WILLIES BODY SHOP	RT 1 BOX 61 - 1	31316	RCRA-CESQG, FINDS
LUDOWICI	1006775212	COUNTY LINE STATION	RT 2	31316	UST, FINANCIAL ASSURANCE
LUDOWICI	U003920759	COUNTY LINE STATION	RT 2	31316	UST, FINANCIAL ASSURANCE
LUDOWICI	1004687734	HINESVILLE RECYCLING CO	RT 3 BOX 30	31316	RCRA-NonGen, FINDS
LUDOWICI	S110591406	PARKERS #5	HWY 301 S & GA	31316	LUST
LUDOWICI	1006780699	BILLINGS SERVICE STATION	HWY 301 S	31316	LUST, UST, FINANCIAL ASSURANCE
LUDOWICI	1006780756	PARKERS #5	HWY 301 S & GA	31316	FINDS, UST, FINANCIAL ASSURANC
LUDOWICI	1006780735	COUNTY MAINTENANCE YARD	HWY 82 E	31316	FINDS, UST, FINANCIAL ASSURANC
LUDOWICI	U001629014	FLASH FOODS #25	HWY 84 & MAIN ST	31316	LUST, UST, FINANCIAL ASSURANCE
LUDOWICI	A100332699	THE ANYTHING MARKET	HWY 84 W	31316	AST
LUDOWICI	S109604763	BEARDS CREEK COUNTRY STORE	14230 CECIL NOBLES HWY	31316	LUST
LUDOWICI	A100346605	BEARDS CREEK COUNTRY STORE	14230 CECIL NOBLES HWY	31316	AST
LUDOWICI	1003868919	LUDOWICI U.S. HWY 82 PESTICIDE SPILL	U.S. HWY 82	31316	CERC-NFRAP
LUDOWICI	S103224296	HAN-HAR METAL FINISHING CORP.	USHY 84 & LONG COUNTY INDUSTRIAL PARK	31316	DEL SHWS
LUDOWICI	U003551558	LUDOWICI TEXACO STATION	USHY 301 S	31316	UST, FINANCIAL ASSURANCE

Focus Map 13

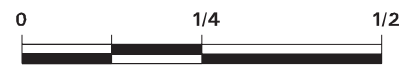


EDR DataMap® - Environmental Atlas

TBR EIS

Legend

- | | | | | |
|-----------------------------|--------------------|-------------------------|-------------------|---------------------|
| Roads | Waterways | Powerlines | Water | Listed Sites |
| Major Roads | Railroads | Pipelines | Superfund Sites | Sensitive Receptors |
| Contour Lines | Study Boundary | Fault Lines | Federal DOD Sites | |
| National Wetlands Inventory | 100-Yr Flood Zones | Indian Reservations BIA | | |

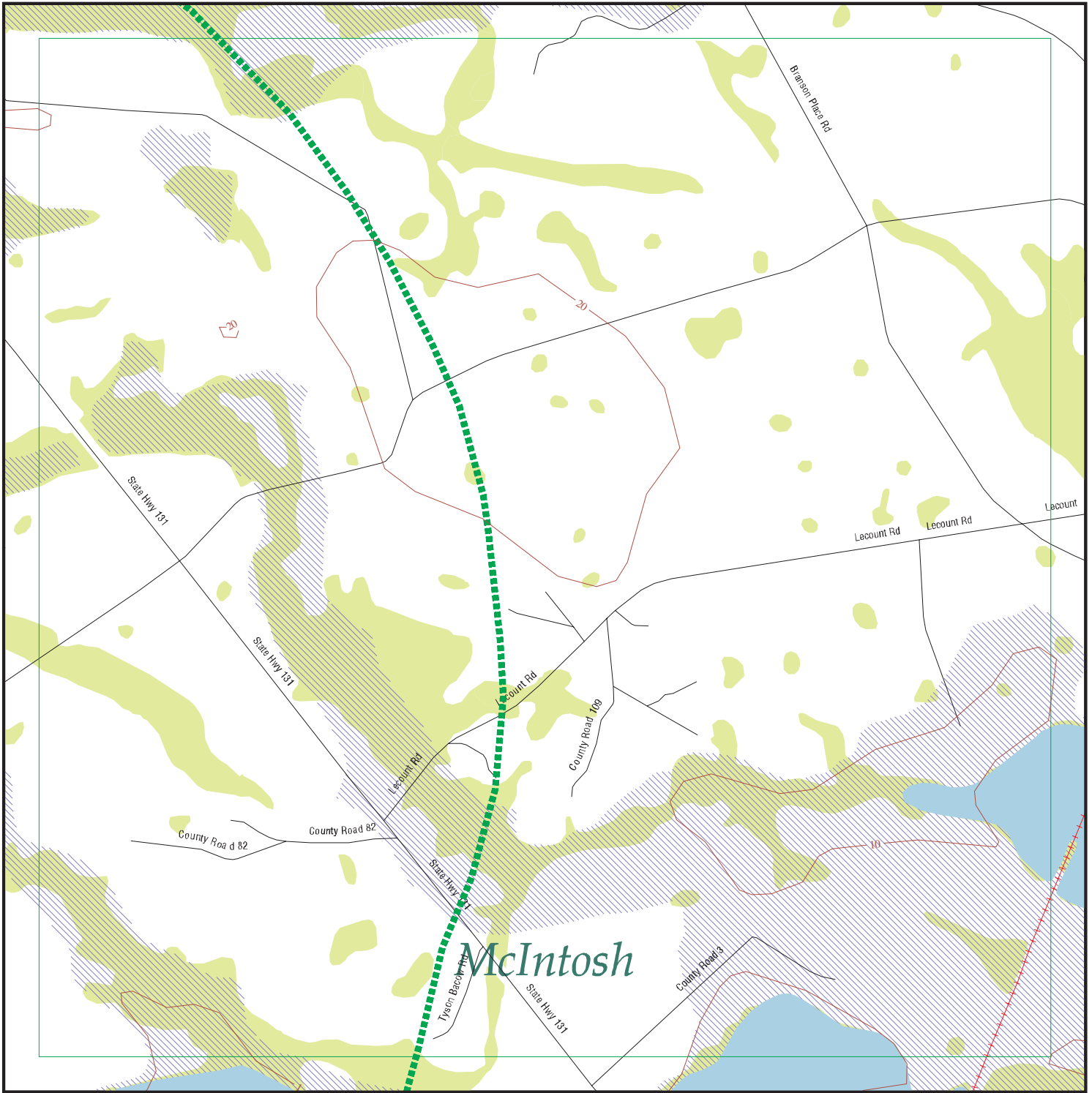


Scale in Miles

FOCUS MAP 13 ORPHAN SUMMARY

City	EDR ID	Site Name	Site Address	Zip	Database(s)
EULONIA	A100332987	EULONIA RENTAL (CLOSED)	RT 1	31331	AST
EULONIA	A100332982	LIBERTY PROPANE INC.	HWY 57	31331	AST
LUDOWICI	1004687762	WILLIES BODY SHOP	RT 1 BOX 61 - 1	31316	RCRA-CESQG, FINDS
LUDOWICI	1006775212	COUNTY LINE STATION	RT 2	31316	UST, FINANCIAL ASSURANCE
LUDOWICI	U003920759	COUNTY LINE STATION	RT 2	31316	UST, FINANCIAL ASSURANCE
LUDOWICI	1004687734	HINESVILLE RECYCLING CO	RT 3 BOX 30	31316	RCRA-NonGen, FINDS
LUDOWICI	S110591406	PARKERS #5	HWY 301 S & GA	31316	LUST
LUDOWICI	1006780699	BILLINGS SERVICE STATION	HWY 301 S	31316	LUST, UST, FINANCIAL ASSURANCE
LUDOWICI	1006780756	PARKERS #5	HWY 301 S & GA	31316	FINDS, UST, FINANCIAL ASSURANC
LUDOWICI	1006780735	COUNTY MAINTENANCE YARD	HWY 82 E	31316	FINDS, UST, FINANCIAL ASSURANC
LUDOWICI	U001629014	FLASH FOODS #25	HWY 84 & MAIN ST	31316	LUST, UST, FINANCIAL ASSURANCE
LUDOWICI	A100332699	THE ANYTHING MARKET	HWY 84 W	31316	AST
LUDOWICI	S109604763	BEARDS CREEK COUNTRY STORE	14230 CECIL NOBLES HWY	31316	LUST
LUDOWICI	A100346605	BEARDS CREEK COUNTRY STORE	14230 CECIL NOBLES HWY	31316	AST
LUDOWICI	1003868919	LUDOWICI U.S. HWY 82 PESTICIDE SPILL	U.S. HWY 82	31316	CERC-NFRAP
LUDOWICI	S103224296	HAN-HAR METAL FINISHING CORP.	USHY 84 & LONG COUNTY INDUSTRIAL PARK	31316	DEL SHWS
LUDOWICI	U003551558	LUDOWICI TEXACO STATION	USHY 301 S	31316	UST, FINANCIAL ASSURANCE
TOWNSEND	S109505581	EULONIA CLEANERS	HWY 17 & HWY 99	31331	DRYCLEANERS
TOWNSEND	U003936388	RED ROOSTER MKT	HWY 17 & PINE HARBOR RD	31331	UST, FINANCIAL ASSURANCE
TOWNSEND	1006786700	SHELLMAN FISH CAMP	RT 2	31331	FINDS, UST, FINANCIAL ASSURANC
TOWNSEND	1001960353	LOCKWOOD MARINE INC	ROUTE 2 BOX 2277	31331	RCRA-NonGen, FINDS
TOWNSEND	A100332992	MCINTOSH LAKE CAMPGROUND	RT 3	31331	AST
TOWNSEND	A100332996	BELLE BLUFF ISLAND MARINA (CLOSED)	RT 3	31331	AST
TOWNSEND	A100332997	LAKE HARMONY R.V.	RT 3	31331	AST
TOWNSEND	A100332999	SPEEDWAY FOODS	RT 3	31331	AST
TOWNSEND	A100333006	MINAL FOOD MART	RT 3	31331	AST
TOWNSEND	A100333010	PEACHES #4	RT 3	31331	AST
TOWNSEND	1006786718	ARYUN	RT 3	31331	FINDS, UST, FINANCIAL ASSURANC
TOWNSEND	1001967804	GA ANG TOWNSEND BOMBING RANGE	HWY 57	31331	RCRA-CESQG
TOWNSEND	U001492675	ROZIERS SERVICE STATION	HWY 99	31331	LUST, UST, FINANCIAL ASSURANCE
TOWNSEND	A100351170	HARRIS ACE HARDWARE & BUILDING SUPPLY	15453 USHY 17	31331	AST
TOWNSEND	A100332984	EULONIA TEXACO STATION(CLOSED)	USHY 17 & GA	31331	AST
TOWNSEND	A100333013	SOBIA FOOD MART, INC.	1326 USHY 17	31331	AST

Focus Map 14

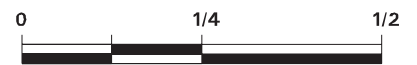


EDR DataMap® - Environmental Atlas

TBR EIS

Legend

- | | | | | |
|-----------------------------|--------------------|-------------------------|-------------------|---------------------|
| Roads | Waterways | Powerlines | Water | Listed Sites |
| Major Roads | Railroads | Pipelines | Superfund Sites | Sensitive Receptors |
| Contour Lines | Study Boundary | Fault Lines | Federal DOD Sites | |
| National Wetlands Inventory | 100-Yr Flood Zones | Indian Reservations BIA | | |



Scale in Miles

FOCUS MAP 14 ORPHAN SUMMARY

City	EDR ID	Site Name	Site Address	Zip	Database(s)
EULONIA	A100332987	EULONIA RENTAL (CLOSED)	RT 1	31331	AST
EULONIA	A100332982	LIBERTY PROPANE INC.	HWY 57	31331	AST
TOWNSEND	S109505581	EULONIA CLEANERS	HWY 17 & HWY 99	31331	DRYCLEANERS
TOWNSEND	A100332980	NETTLES GAS COMPANY CLOSED	HWY 17		AST
TOWNSEND	U003936388	RED ROOSTER MKT	HWY 17 & PINE HARBOR RD	31331	UST, FINANCIAL ASSURANCE
TOWNSEND	1006786700	SHELLMAN FISH CAMP	RT 2	31331	FINDS, UST, FINANCIAL ASSURANC
TOWNSEND	1001960353	LOCKWOOD MARINE INC	ROUTE 2 BOX 2277	31331	RCRA-NonGen, FINDS
TOWNSEND	A100332992	MCINTOSH LAKE CAMPGROUND	RT 3	31331	AST
TOWNSEND	A100332996	BELLE BLUFF ISLAND MARINA (CLOSED)	RT 3	31331	AST
TOWNSEND	A100332997	LAKE HARMONY R.V.	RT 3	31331	AST
TOWNSEND	A100332999	SPEEDWAY FOODS	RT 3	31331	AST
TOWNSEND	A100333006	MINAL FOOD MART	RT 3	31331	AST
TOWNSEND	A100333010	PEACHES #4	RT 3	31331	AST
TOWNSEND	1006786718	ARYUN	RT 3	31331	FINDS, UST, FINANCIAL ASSURANC
TOWNSEND	1001967804	GA ANG TOWNSEND BOMBING RANGE	HWY 57	31331	RCRA-CESQG
TOWNSEND	U001492675	ROZIER'S SERVICE STATION	HWY 99	31331	LUST, UST, FINANCIAL ASSURANCE
TOWNSEND	S107667695	ROWE'S LAND CLEARING AND PAVING	HARRIS NECK RD		SWF/LF
TOWNSEND	S107667437	MCINTOSH CO-KING RD (INERT)	SE NS KING RD E		SWF/LF
TOWNSEND	A100351170	HARRIS ACE HARDWARE & BUILDING SUPPLY	15453 USHY 17	31331	AST
TOWNSEND	A100332984	EULONIA TEXACO STATION(CLOSED)	USHY 17 & GA	31331	AST
TOWNSEND	A100333013	SOBIA FOOD MART, INC.	1326 USHY 17	31331	AST

Focus Map 15



EDR DataMap® - Environmental Atlas

TBR EIS

Legend

Roads	Waterways	Powerlines	Water	Listed Sites
Major Roads	Railroads	Pipelines	Superfund Sites	Sensitive Receptors
Contour Lines	Study Boundary	Fault Lines	Federal DOD Sites	
National Wetlands Inventory	100-Yr Flood Zones	Indian Reservations BIA		

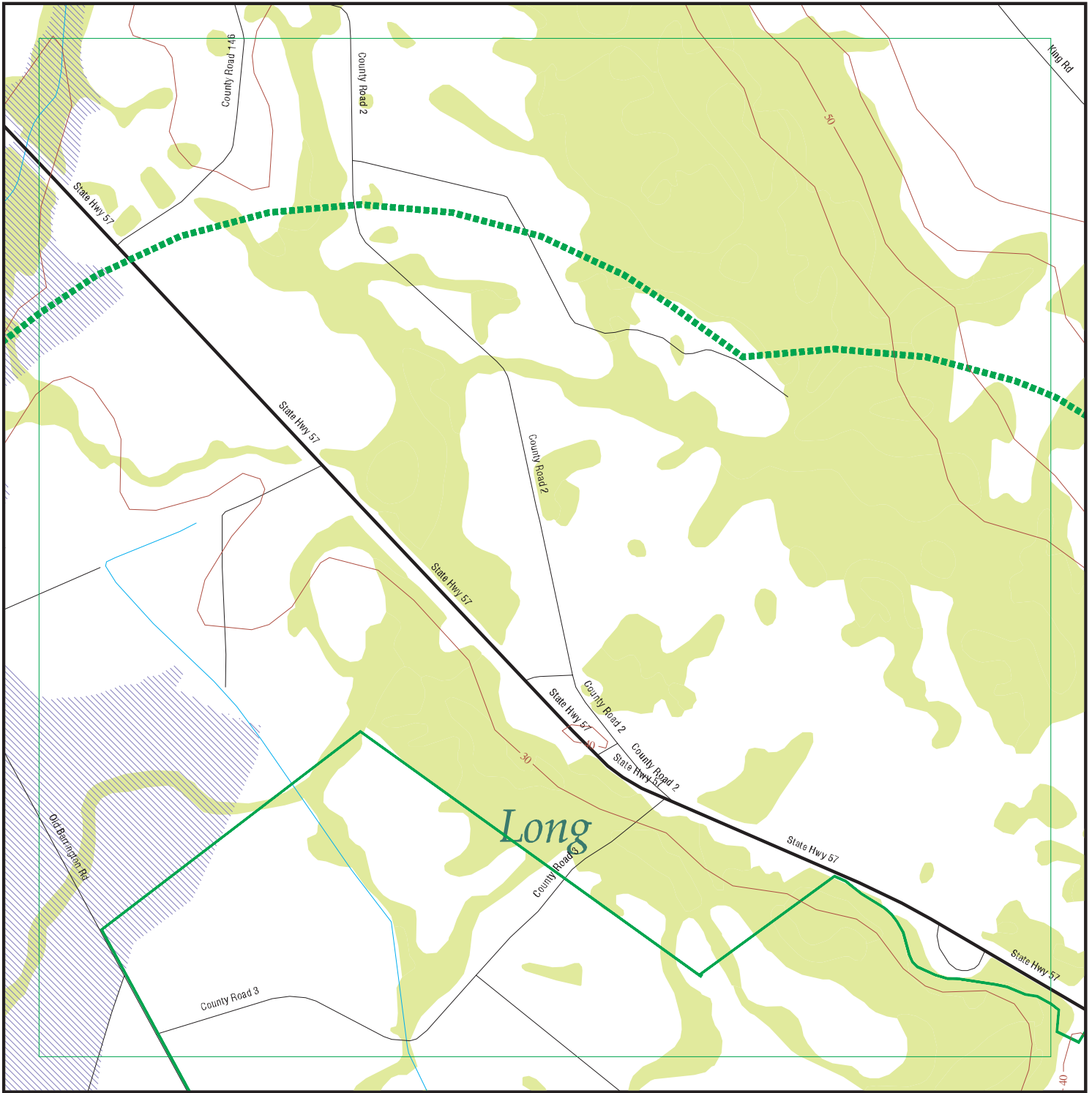


Scale in Miles

FOCUS MAP 15 ORPHAN SUMMARY

City	EDR ID	Site Name	Site Address	Zip	Database(s)
LUDOWICI	1004687762	WILLIES BODY SHOP	RT 1 BOX 61 - 1	31316	RCRA-CESQG, FINDS
LUDOWICI	1006775212	COUNTY LINE STATION	RT 2	31316	UST, FINANCIAL ASSURANCE
LUDOWICI	U003920759	COUNTY LINE STATION	RT 2	31316	UST, FINANCIAL ASSURANCE
LUDOWICI	1004687734	HINESVILLE RECYCLING CO	RT 3 BOX 30	31316	RCRA-NonGen, FINDS
LUDOWICI	S110591406	PARKERS #5	HWY 301 S & GA	31316	LUST
LUDOWICI	1006780699	BILLINGS SERVICE STATION	HWY 301 S	31316	LUST, UST, FINANCIAL ASSURANCE
LUDOWICI	1006780756	PARKERS #5	HWY 301 S & GA	31316	FINDS, UST, FINANCIAL ASSURANC
LUDOWICI	1006780735	COUNTY MAINTENANCE YARD	HWY 82 E	31316	FINDS, UST, FINANCIAL ASSURANC
LUDOWICI	U001629014	FLASH FOODS #25	HWY 84 & MAIN ST	31316	LUST, UST, FINANCIAL ASSURANCE
LUDOWICI	A100332699	THE ANYTHING MARKET	HWY 84 W	31316	AST
LUDOWICI	S109604763	BEARDS CREEK COUNTRY STORE	14230 CECIL NOBLES HWY	31316	LUST
LUDOWICI	A100346605	BEARDS CREEK COUNTRY STORE	14230 CECIL NOBLES HWY	31316	AST
LUDOWICI	1003868919	LUDOWICI U.S. HWY 82 PESTICIDE SPILL	U.S. HWY 82	31316	CERC-NFRAP
LUDOWICI	1014349591	HAN-HAR METAL FINISHING COMPANY	LONG COUNTY INDUSTRIAL PARK	31316	US BROWNFIELDS
LUDOWICI	1003869779	HAN-HAR METAL FINISHING COMPANY	LONG COUNTY INDUSTRIAL PARK	31316	CERC-NFRAP
LUDOWICI	S103224296	HAN-HAR METAL FINISHING CORP.	USHY 84 & LONG COUNTY INDUSTRIAL PARK	31316	DEL SHWS
LUDOWICI	U003551558	LUDOWICI TEXACO STATION	USHY 301 S	31316	UST, FINANCIAL ASSURANCE

Focus Map 16



EDR DataMap® - Environmental Atlas

TBR EIS

Legend

- | | | | | |
|-----------------------------|--------------------|-------------------------|-------------------|---------------------|
| Roads | Waterways | Powerlines | Water | Listed Sites |
| Major Roads | Railroads | Pipelines | Superfund Sites | Sensitive Receptors |
| Contour Lines | Study Boundary | Fault Lines | Federal DOD Sites | |
| National Wetlands Inventory | 100-Yr Flood Zones | Indian Reservations BIA | | |

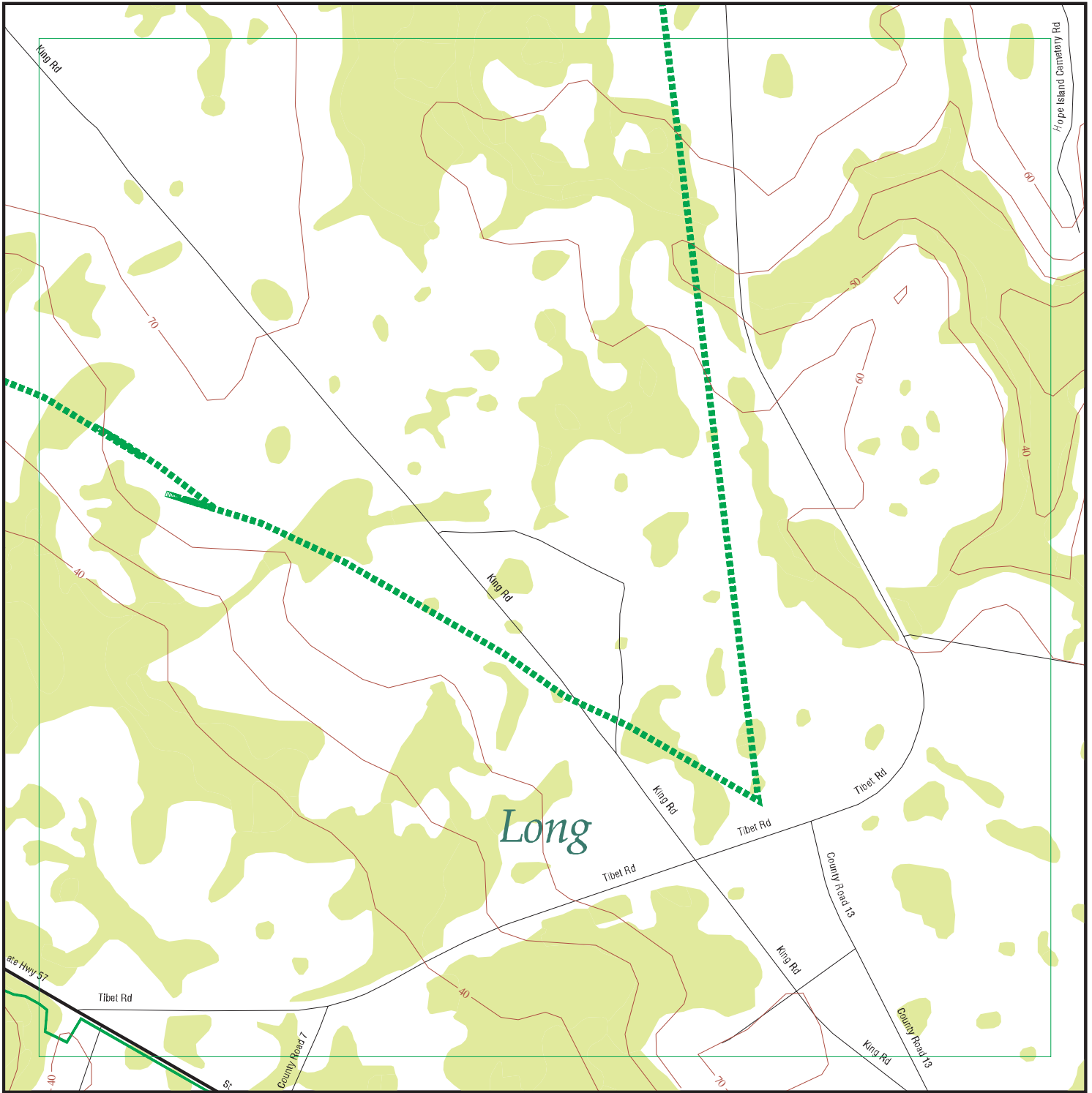


Scale in Miles

FOCUS MAP 16 ORPHAN SUMMARY

City	EDR ID	Site Name	Site Address	Zip	Database(s)
LUDOWICI	1004687762	WILLIES BODY SHOP	RT 1 BOX 61 - 1	31316	RCRA-CESQG, FINDS
LUDOWICI	1006775212	COUNTY LINE STATION	RT 2	31316	UST, FINANCIAL ASSURANCE
LUDOWICI	U003920759	COUNTY LINE STATION	RT 2	31316	UST, FINANCIAL ASSURANCE
LUDOWICI	1004687734	HINESVILLE RECYCLING CO	RT 3 BOX 30	31316	RCRA-NonGen, FINDS
LUDOWICI	S110591406	PARKERS #5	HWY 301 S & GA	31316	LUST
LUDOWICI	1006780699	BILLINGS SERVICE STATION	HWY 301 S	31316	LUST, UST, FINANCIAL ASSURANCE
LUDOWICI	1006780756	PARKERS #5	HWY 301 S & GA	31316	FINDS, UST, FINANCIAL ASSURANC
LUDOWICI	1006780735	COUNTY MAINTENANCE YARD	HWY 82 E	31316	FINDS, UST, FINANCIAL ASSURANC
LUDOWICI	U001629014	FLASH FOODS #25	HWY 84 & MAIN ST	31316	LUST, UST, FINANCIAL ASSURANCE
LUDOWICI	A100332699	THE ANYTHING MARKET	HWY 84 W	31316	AST
LUDOWICI	S109604763	BEARDS CREEK COUNTRY STORE	14230 CECIL NOBLES HWY	31316	LUST
LUDOWICI	A100346605	BEARDS CREEK COUNTRY STORE	14230 CECIL NOBLES HWY	31316	AST
LUDOWICI	1003868919	LUDOWICI U.S. HWY 82 PESTICIDE SPILL	U.S. HWY 82	31316	CERC-NFRAP
LUDOWICI	1014349591	HAN-HAR METAL FINISHING COMPANY	LONG COUNTY INDUSTRIAL PARK	31316	US BROWNFIELDS
LUDOWICI	1003869779	HAN-HAR METAL FINISHING COMPANY	LONG COUNTY INDUSTRIAL PARK	31316	CERC-NFRAP
LUDOWICI	S103224296	HAN-HAR METAL FINISHING CORP.	USHY 84 & LONG COUNTY INDUSTRIAL PARK	31316	DEL SHWS
LUDOWICI	U003551558	LUDOWICI TEXACO STATION	USHY 301 S	31316	UST, FINANCIAL ASSURANCE

Focus Map 17

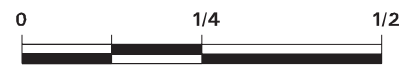


EDR DataMap® - Environmental Atlas

TBR EIS

Legend

- | | | | | |
|-----------------------------|--------------------|-------------------------|-------------------|---------------------|
| Roads | Waterways | Powerlines | Water | Listed Sites |
| Major Roads | Railroads | Pipelines | Superfund Sites | Sensitive Receptors |
| Contour Lines | Study Boundary | Fault Lines | Federal DOD Sites | |
| National Wetlands Inventory | 100-Yr Flood Zones | Indian Reservations BIA | | |

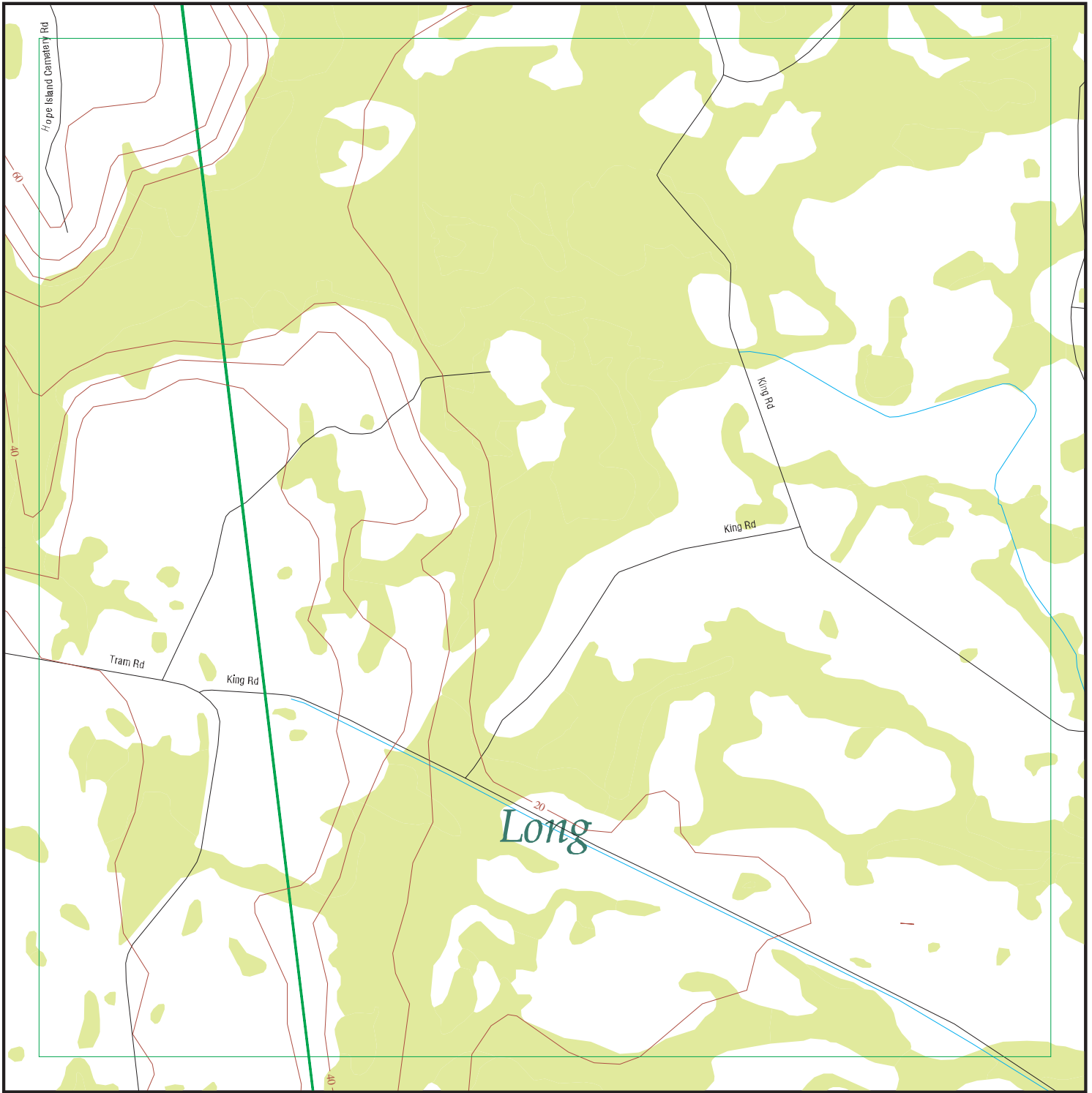


Scale in Miles

FOCUS MAP 17 ORPHAN SUMMARY

City	EDR ID	Site Name	Site Address	Zip	Database(s)
LUDOWICI	1004687762	WILLIES BODY SHOP	RT 1 BOX 61 - 1	31316	RCRA-CESQG, FINDS
LUDOWICI	1006775212	COUNTY LINE STATION	RT 2	31316	UST, FINANCIAL ASSURANCE
LUDOWICI	U003920759	COUNTY LINE STATION	RT 2	31316	UST, FINANCIAL ASSURANCE
LUDOWICI	1004687734	HINESVILLE RECYCLING CO	RT 3 BOX 30	31316	RCRA-NonGen, FINDS
LUDOWICI	S110591406	PARKERS #5	HWY 301 S & GA	31316	LUST
LUDOWICI	1006780699	BILLINGS SERVICE STATION	HWY 301 S	31316	LUST, UST, FINANCIAL ASSURANCE
LUDOWICI	1006780756	PARKERS #5	HWY 301 S & GA	31316	FINDS, UST, FINANCIAL ASSURANC
LUDOWICI	1006780735	COUNTY MAINTENANCE YARD	HWY 82 E	31316	FINDS, UST, FINANCIAL ASSURANC
LUDOWICI	U001629014	FLASH FOODS #25	HWY 84 & MAIN ST	31316	LUST, UST, FINANCIAL ASSURANCE
LUDOWICI	A100332699	THE ANYTHING MARKET	HWY 84 W	31316	AST
LUDOWICI	S109604763	BEARDS CREEK COUNTRY STORE	14230 CECIL NOBLES HWY	31316	LUST
LUDOWICI	A100346605	BEARDS CREEK COUNTRY STORE	14230 CECIL NOBLES HWY	31316	AST
LUDOWICI	1003868919	LUDOWICI U.S. HWY 82 PESTICIDE SPILL	U.S. HWY 82	31316	CERC-NFRAP
LUDOWICI	1014349591	HAN-HAR METAL FINISHING COMPANY	LONG COUNTY INDUSTRIAL PARK	31316	US BROWNFIELDS
LUDOWICI	1003869779	HAN-HAR METAL FINISHING COMPANY	LONG COUNTY INDUSTRIAL PARK	31316	CERC-NFRAP
LUDOWICI	S103224296	HAN-HAR METAL FINISHING CORP.	USHY 84 & LONG COUNTY INDUSTRIAL PARK	31316	DEL SHWS
LUDOWICI	U003551558	LUDOWICI TEXACO STATION	USHY 301 S	31316	UST, FINANCIAL ASSURANCE

Focus Map 18



EDR DataMap® - Environmental Atlas

TBR EIS

Legend

- | | | | | |
|-----------------------------|--------------------|-------------------------|-------------------|---------------------|
| Roads | Waterways | Powerlines | Water | Listed Sites |
| Major Roads | Railroads | Pipelines | Superfund Sites | Sensitive Receptors |
| Contour Lines | Study Boundary | Fault Lines | Federal DOD Sites | |
| National Wetlands Inventory | 100-Yr Flood Zones | Indian Reservations BIA | | |



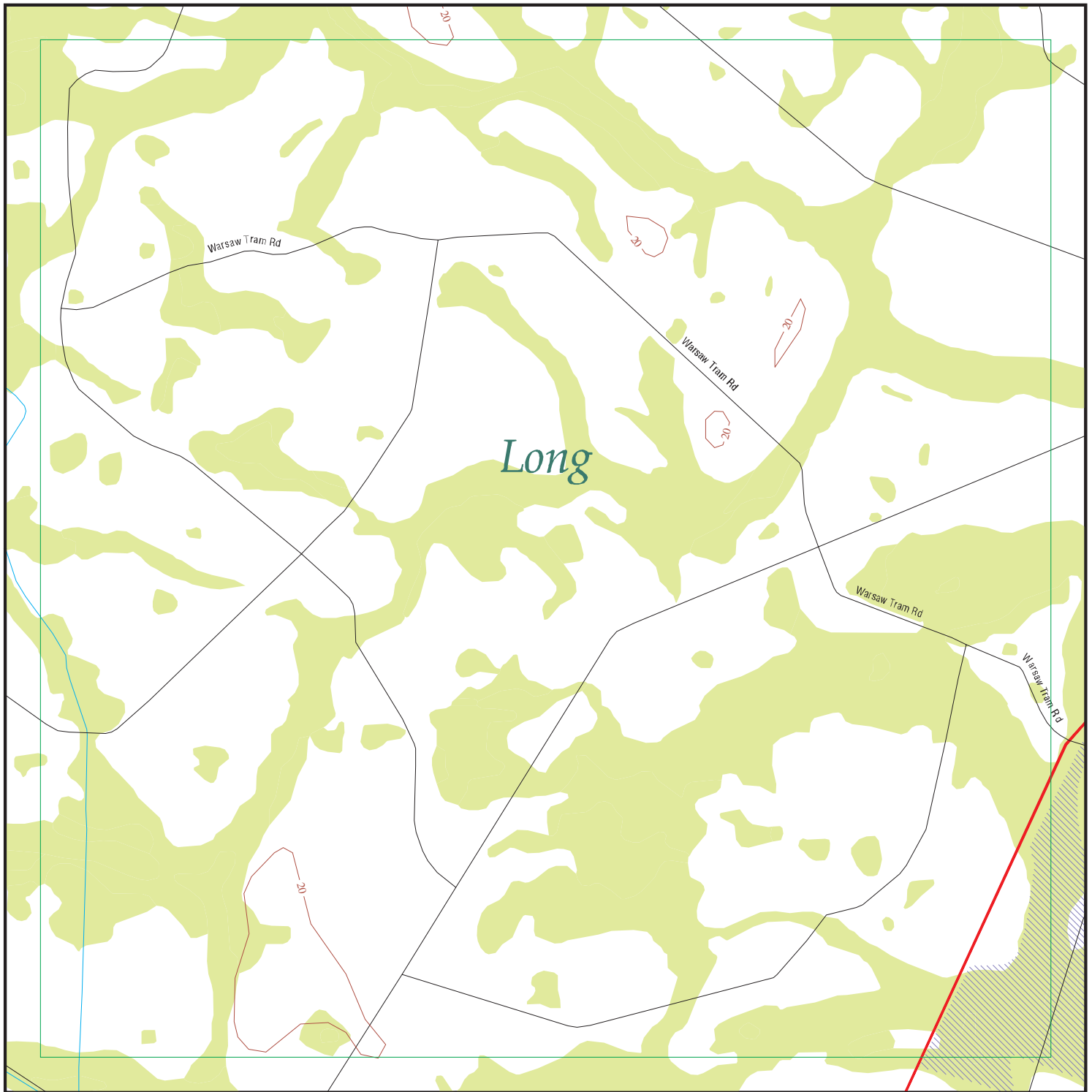
Scale in Miles

Count: 15 records

FOCUS MAP 18 ORPHAN SUMMARY

City	EDR ID	Site Name	Site Address	Zip	Database(s)
LUDOWICI	1004687762	WILLIES BODY SHOP	RT 1 BOX 61 - 1	31316	RCRA-CESQG, FINDS
LUDOWICI	1006775212	COUNTY LINE STATION	RT 2	31316	UST, FINANCIAL ASSURANCE
LUDOWICI	U003920759	COUNTY LINE STATION	RT 2	31316	UST, FINANCIAL ASSURANCE
LUDOWICI	1004687734	HINESVILLE RECYCLING CO	RT 3 BOX 30	31316	RCRA-NonGen, FINDS
LUDOWICI	S110591406	PARKERS #5	HWY 301 S & GA	31316	LUST
LUDOWICI	1006780699	BILLINGS SERVICE STATION	HWY 301 S	31316	LUST, UST, FINANCIAL ASSURANCE
LUDOWICI	1006780756	PARKERS #5	HWY 301 S & GA	31316	FINDS, UST, FINANCIAL ASSURANC
LUDOWICI	1006780735	COUNTY MAINTENANCE YARD	HWY 82 E	31316	FINDS, UST, FINANCIAL ASSURANC
LUDOWICI	U001629014	FLASH FOODS #25	HWY 84 & MAIN ST	31316	LUST, UST, FINANCIAL ASSURANCE
LUDOWICI	A100332699	THE ANYTHING MARKET	HWY 84 W	31316	AST
LUDOWICI	S109604763	BEARDS CREEK COUNTRY STORE	14230 CECIL NOBLES HWY	31316	LUST
LUDOWICI	A100346605	BEARDS CREEK COUNTRY STORE	14230 CECIL NOBLES HWY	31316	AST
LUDOWICI	1003868919	LUDOWICI U.S. HWY 82 PESTICIDE SPILL	U.S. HWY 82	31316	CERC-NFRAP
LUDOWICI	S103224296	HAN-HAR METAL FINISHING CORP.	USHY 84 & LONG COUNTY INDUSTRIAL PARK	31316	DEL SHWS
LUDOWICI	U003551558	LUDOWICI TEXACO STATION	USHY 301 S	31316	UST, FINANCIAL ASSURANCE

Focus Map 19



EDR DataMap® - Environmental Atlas

TBR EIS

Legend

- | | | | | |
|-----------------------------|--------------------|-------------------------|-------------------|---------------------|
| Roads | Waterways | Powerlines | Water | Listed Sites |
| Major Roads | Railroads | Pipelines | Superfund Sites | Sensitive Receptors |
| Contour Lines | Study Boundary | Fault Lines | Federal DOD Sites | |
| National Wetlands Inventory | 100-Yr Flood Zones | Indian Reservations BIA | | |

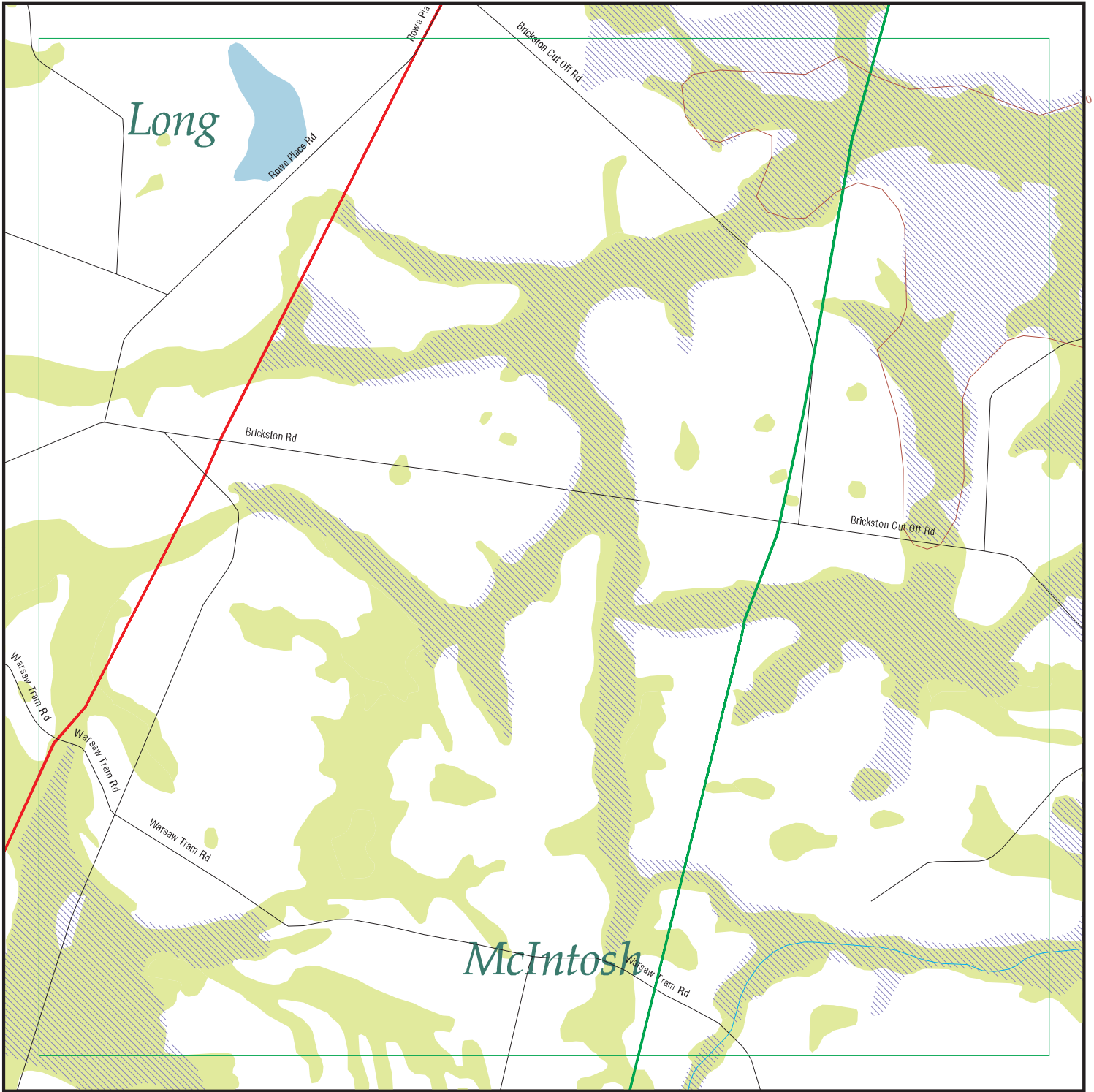


Scale in Miles

FOCUS MAP 19 ORPHAN SUMMARY

City	EDR ID	Site Name	Site Address	Zip	Database(s)
EULONIA	A100332987	EULONIA RENTAL (CLOSED)	RT 1	31331	AST
EULONIA	A100332982	LIBERTY PROPANE INC.	HWY 57	31331	AST
LUDOWICI	1004687762	WILLIES BODY SHOP	RT 1 BOX 61 - 1	31316	RCRA-CESQG, FINDS
LUDOWICI	1006775212	COUNTY LINE STATION	RT 2	31316	UST, FINANCIAL ASSURANCE
LUDOWICI	U003920759	COUNTY LINE STATION	RT 2	31316	UST, FINANCIAL ASSURANCE
LUDOWICI	1004687734	HINESVILLE RECYCLING CO	RT 3 BOX 30	31316	RCRA-NonGen, FINDS
LUDOWICI	S110591406	PARKERS #5	HWY 301 S & GA	31316	LUST
LUDOWICI	1006780699	BILLINGS SERVICE STATION	HWY 301 S	31316	LUST, UST, FINANCIAL ASSURANCE
LUDOWICI	1006780756	PARKERS #5	HWY 301 S & GA	31316	FINDS, UST, FINANCIAL ASSURANC
LUDOWICI	1006780735	COUNTY MAINTENANCE YARD	HWY 82 E	31316	FINDS, UST, FINANCIAL ASSURANC
LUDOWICI	U001629014	FLASH FOODS #25	HWY 84 & MAIN ST	31316	LUST, UST, FINANCIAL ASSURANCE
LUDOWICI	A100332699	THE ANYTHING MARKET	HWY 84 W	31316	AST
LUDOWICI	S109604763	BEARDS CREEK COUNTRY STORE	14230 CECIL NOBLES HWY	31316	LUST
LUDOWICI	A100346605	BEARDS CREEK COUNTRY STORE	14230 CECIL NOBLES HWY	31316	AST
LUDOWICI	1003868919	LUDOWICI U.S. HWY 82 PESTICIDE SPILL	U.S. HWY 82	31316	CERC-NFRAP
LUDOWICI	S103224296	HAN-HAR METAL FINISHING CORP.	USHY 84 & LONG COUNTY INDUSTRIAL PARK	31316	DEL SHWS
LUDOWICI	U003551558	LUDOWICI TEXACO STATION	USHY 301 S	31316	UST, FINANCIAL ASSURANCE
TOWNSEND	S109505581	EULONIA CLEANERS	HWY 17 & HWY 99	31331	DRYCLEANERS
TOWNSEND	U003936388	RED ROOSTER MKT	HWY 17 & PINE HARBOR RD	31331	UST, FINANCIAL ASSURANCE
TOWNSEND	1006786700	SHELLMAN FISH CAMP	RT 2	31331	FINDS, UST, FINANCIAL ASSURANC
TOWNSEND	1001960353	LOCKWOOD MARINE INC	ROUTE 2 BOX 2277	31331	RCRA-NonGen, FINDS
TOWNSEND	A100332992	MCINTOSH LAKE CAMPGROUND	RT 3	31331	AST
TOWNSEND	A100332996	BELLE BLUFF ISLAND MARINA (CLOSED)	RT 3	31331	AST
TOWNSEND	A100332997	LAKE HARMONY R.V.	RT 3	31331	AST
TOWNSEND	A100332999	SPEEDWAY FOODS	RT 3	31331	AST
TOWNSEND	A100333006	MINAL FOOD MART	RT 3	31331	AST
TOWNSEND	A100333010	PEACHES #4	RT 3	31331	AST
TOWNSEND	1006786718	ARYUN	RT 3	31331	FINDS, UST, FINANCIAL ASSURANC
TOWNSEND	1001967804	GA ANG TOWNSEND BOMBING RANGE	HWY 57	31331	RCRA-CESQG
TOWNSEND	U001492675	ROZIERS SERVICE STATION	HWY 99	31331	LUST, UST, FINANCIAL ASSURANCE
TOWNSEND	A100351170	HARRIS ACE HARDWARE & BUILDING SUPPLY	15453 USHY 17	31331	AST
TOWNSEND	A100332984	EULONIA TEXACO STATION(CLOSED)	USHY 17 & GA	31331	AST
TOWNSEND	A100333013	SOBIA FOOD MART, INC.	1326 USHY 17	31331	AST

Focus Map 20

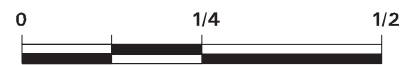


EDR DataMap® - Environmental Atlas

TBR EIS

Legend

- | | | | | |
|-----------------------------|--------------------|-------------------------|-------------------|---------------------|
| Roads | Waterways | Powerlines | Water | Listed Sites |
| Major Roads | Railroads | Pipelines | Superfund Sites | Sensitive Receptors |
| Contour Lines | Study Boundary | Fault Lines | Federal DOD Sites | |
| National Wetlands Inventory | 100-Yr Flood Zones | Indian Reservations BIA | | |

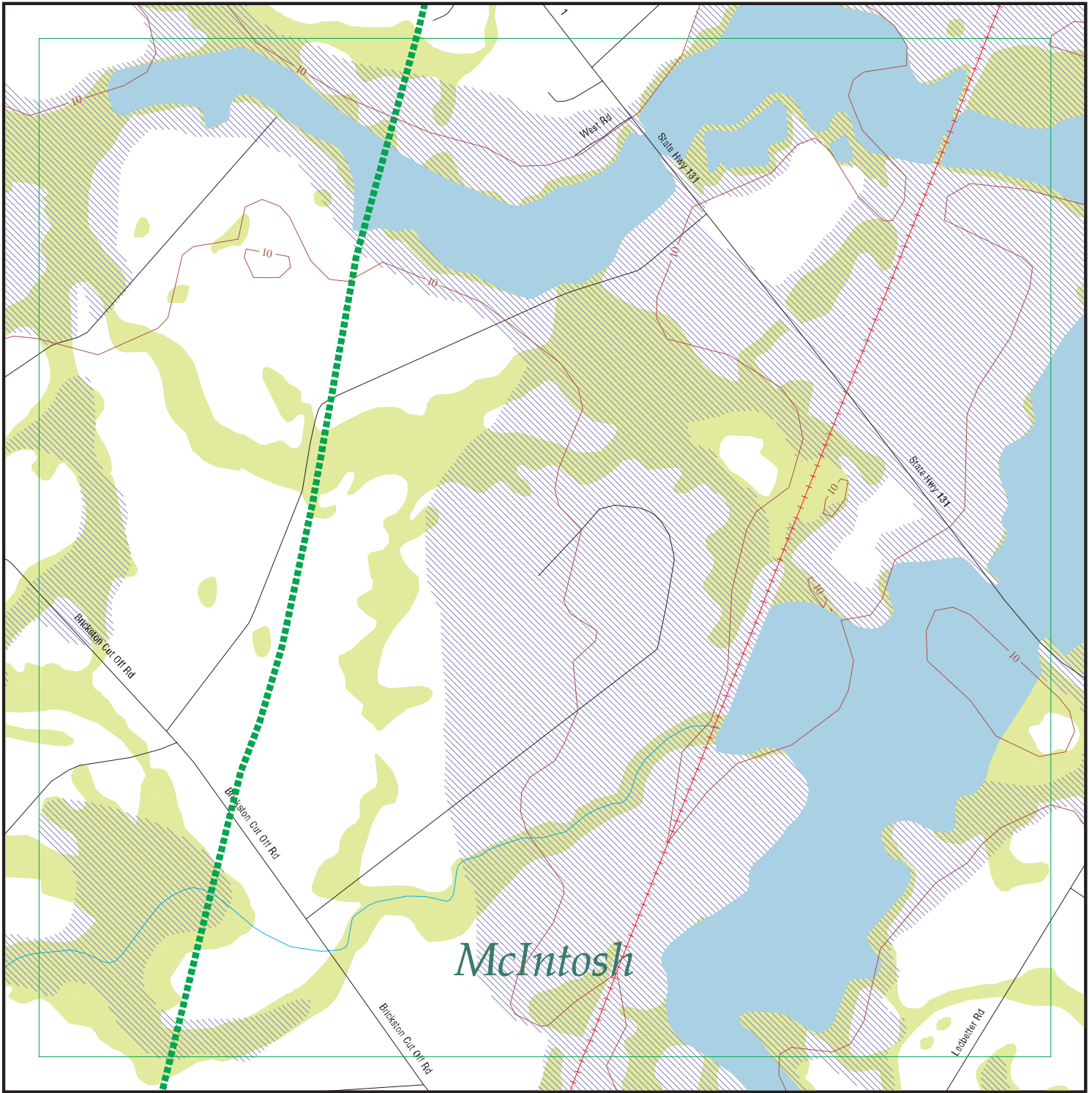


Scale in Miles

FOCUS MAP 20 ORPHAN SUMMARY

City	EDR ID	Site Name	Site Address	Zip	Database(s)
EULONIA	A100332987	EULONIA RENTAL (CLOSED)	RT 1	31331	AST
EULONIA	A100332982	LIBERTY PROPANE INC.	HWY 57	31331	AST
LUDOWICI	1004687762	WILLIES BODY SHOP	RT 1 BOX 61 - 1	31316	RCRA-CESQG, FINDS
LUDOWICI	1006775212	COUNTY LINE STATION	RT 2	31316	UST, FINANCIAL ASSURANCE
LUDOWICI	U003920759	COUNTY LINE STATION	RT 2	31316	UST, FINANCIAL ASSURANCE
LUDOWICI	1004687734	HINESVILLE RECYCLING CO	RT 3 BOX 30	31316	RCRA-NonGen, FINDS
LUDOWICI	S110591406	PARKERS #5	HWY 301 S & GA	31316	LUST
LUDOWICI	1006780699	BILLINGS SERVICE STATION	HWY 301 S	31316	LUST, UST, FINANCIAL ASSURANCE
LUDOWICI	1006780756	PARKERS #5	HWY 301 S & GA	31316	FINDS, UST, FINANCIAL ASSURANC
LUDOWICI	1006780735	COUNTY MAINTENANCE YARD	HWY 82 E	31316	FINDS, UST, FINANCIAL ASSURANC
LUDOWICI	U001629014	FLASH FOODS #25	HWY 84 & MAIN ST	31316	LUST, UST, FINANCIAL ASSURANCE
LUDOWICI	A100332699	THE ANYTHING MARKET	HWY 84 W	31316	AST
LUDOWICI	S109604763	BEARDS CREEK COUNTRY STORE	14230 CECIL NOBLES HWY	31316	LUST
LUDOWICI	A100346605	BEARDS CREEK COUNTRY STORE	14230 CECIL NOBLES HWY	31316	AST
LUDOWICI	1003868919	LUDOWICI U.S. HWY 82 PESTICIDE SPILL	U.S. HWY 82	31316	CERC-NFRAP
LUDOWICI	S103224296	HAN-HAR METAL FINISHING CORP.	USHY 84 & LONG COUNTY INDUSTRIAL PARK	31316	DEL SHWS
LUDOWICI	U003551558	LUDOWICI TEXACO STATION	USHY 301 S	31316	UST, FINANCIAL ASSURANCE
TOWNSEND	S109505581	EULONIA CLEANERS	HWY 17 & HWY 99	31331	DRYCLEANERS
TOWNSEND	U003936388	RED ROOSTER MKT	HWY 17 & PINE HARBOR RD	31331	UST, FINANCIAL ASSURANCE
TOWNSEND	1006786700	SHELLMAN FISH CAMP	RT 2	31331	FINDS, UST, FINANCIAL ASSURANC
TOWNSEND	1001960353	LOCKWOOD MARINE INC	ROUTE 2 BOX 2277	31331	RCRA-NonGen, FINDS
TOWNSEND	A100332992	MCINTOSH LAKE CAMPGROUND	RT 3	31331	AST
TOWNSEND	A100332996	BELLE BLUFF ISLAND MARINA (CLOSED)	RT 3	31331	AST
TOWNSEND	A100332997	LAKE HARMONY R.V.	RT 3	31331	AST
TOWNSEND	A100332999	SPEEDWAY FOODS	RT 3	31331	AST
TOWNSEND	A100333006	MINAL FOOD MART	RT 3	31331	AST
TOWNSEND	A100333010	PEACHES #4	RT 3	31331	AST
TOWNSEND	1006786718	ARYUN	RT 3	31331	FINDS, UST, FINANCIAL ASSURANC
TOWNSEND	1001967804	GA ANG TOWNSEND BOMBING RANGE	HWY 57	31331	RCRA-CESQG
TOWNSEND	U001492675	ROZIERS SERVICE STATION	HWY 99	31331	LUST, UST, FINANCIAL ASSURANCE
TOWNSEND	A100351170	HARRIS ACE HARDWARE & BUILDING SUPPLY	15453 USHY 17	31331	AST
TOWNSEND	A100332984	EULONIA TEXACO STATION(CLOSED)	USHY 17 & GA	31331	AST
TOWNSEND	A100333013	SOBIA FOOD MART, INC.	1326 USHY 17	31331	AST

Focus Map 21

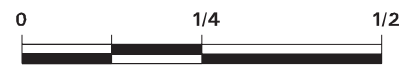


EDR DataMap® - Environmental Atlas

TBR EIS

Legend

Roads	Waterways	Powerlines	Water	Listed Sites
Major Roads	Railroads	Pipelines	Superfund Sites	Sensitive Receptors
Contour Lines	Study Boundary	Fault Lines	Federal DOD Sites	
National Wetlands Inventory	100-Yr Flood Zones	Indian Reservations BIA		

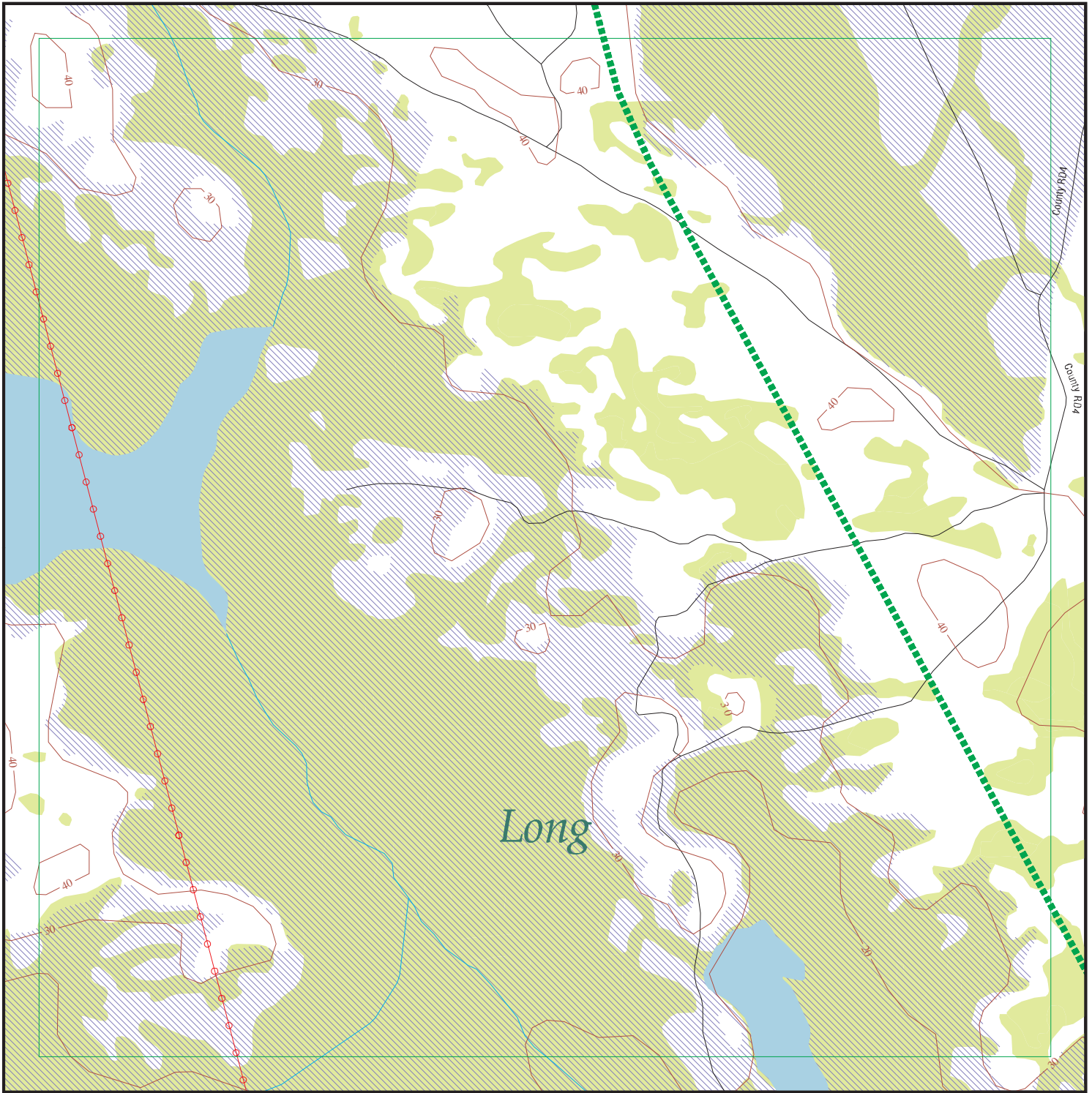


Scale in Miles

FOCUS MAP 21 ORPHAN SUMMARY

City	EDR ID	Site Name	Site Address	Zip	Database(s)
EULONIA	A100332987	EULONIA RENTAL (CLOSED)	RT 1	31331	AST
EULONIA	A100332982	LIBERTY PROPANE INC.	HWY 57	31331	AST
TOWNSEND	S109505581	EULONIA CLEANERS	HWY 17 & HWY 99	31331	DRYCLEANERS
TOWNSEND	A100332980	NETTLES GAS COMPANY CLOSED	HWY 17		AST
TOWNSEND	U003936388	RED ROOSTER MKT	HWY 17 & PINE HARBOR RD	31331	UST, FINANCIAL ASSURANCE
TOWNSEND	1006786700	SHELLMAN FISH CAMP	RT 2	31331	FINDS, UST, FINANCIAL ASSURANC
TOWNSEND	1001960353	LOCKWOOD MARINE INC	ROUTE 2 BOX 2277	31331	RCRA-NonGen, FINDS
TOWNSEND	A100332992	MCINTOSH LAKE CAMPGROUND	RT 3	31331	AST
TOWNSEND	A100332996	BELLE BLUFF ISLAND MARINA (CLOSED)	RT 3	31331	AST
TOWNSEND	A100332997	LAKE HARMONY R.V.	RT 3	31331	AST
TOWNSEND	A100332999	SPEEDWAY FOODS	RT 3	31331	AST
TOWNSEND	A100333006	MINAL FOOD MART	RT 3	31331	AST
TOWNSEND	A100333010	PEACHES #4	RT 3	31331	AST
TOWNSEND	1006786718	ARYUN	RT 3	31331	FINDS, UST, FINANCIAL ASSURANC
TOWNSEND	1001967804	GA ANG TOWNSEND BOMBING RANGE	HWY 57	31331	RCRA-CESQG
TOWNSEND	U001492675	ROZIER'S SERVICE STATION	HWY 99	31331	LUST, UST, FINANCIAL ASSURANCE
TOWNSEND	S107667695	ROWE'S LAND CLEARING AND PAVING	HARRIS NECK RD		SWF/LF
TOWNSEND	S107667437	MCINTOSH CO-KING RD (INERT)	SE NS KING RD E		SWF/LF
TOWNSEND	A100351170	HARRIS ACE HARDWARE & BUILDING SUPPLY	15453 USHY 17	31331	AST
TOWNSEND	A100332984	EULONIA TEXACO STATION(CLOSED)	USHY 17 & GA	31331	AST
TOWNSEND	A100333013	SOBIA FOOD MART, INC.	1326 USHY 17	31331	AST

Focus Map 22

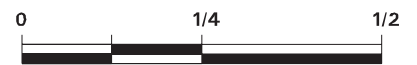


EDR DataMap® - Environmental Atlas

TBR EIS

Legend

- | | | | | |
|-----------------------------|--------------------|-------------------------|-------------------|---------------------|
| Roads | Waterways | Powerlines | Water | Listed Sites |
| Major Roads | Railroads | Pipelines | Superfund Sites | Sensitive Receptors |
| Contour Lines | Study Boundary | Fault Lines | Federal DOD Sites | |
| National Wetlands Inventory | 100-Yr Flood Zones | Indian Reservations BIA | | |

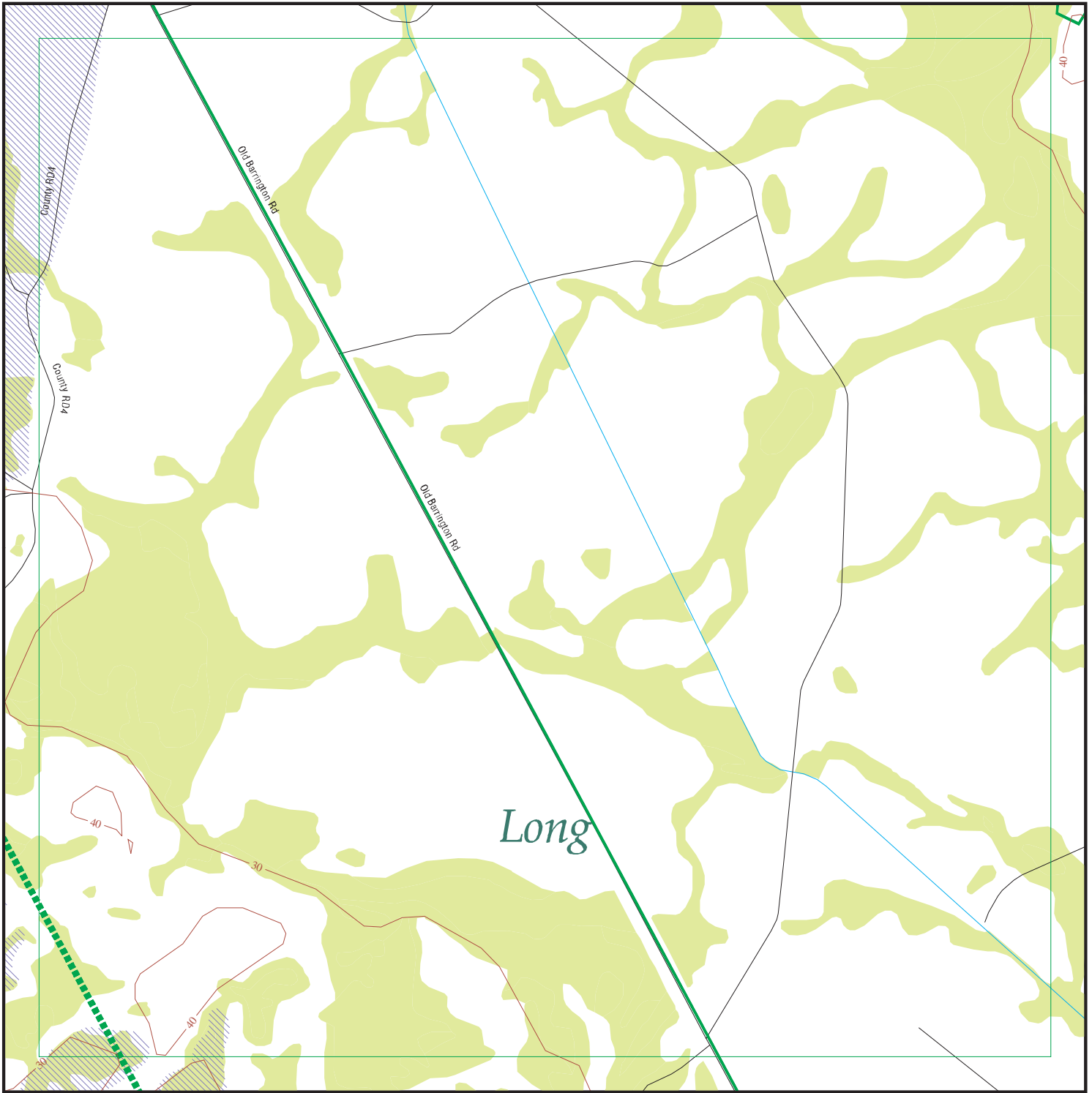


Scale in Miles

FOCUS MAP 22 ORPHAN SUMMARY

City	EDR ID	Site Name	Site Address	Zip	Database(s)
LUDOWICI	1004687762	WILLIES BODY SHOP	RT 1 BOX 61 - 1	31316	RCRA-CESQG, FINDS
LUDOWICI	1006775212	COUNTY LINE STATION	RT 2	31316	UST, FINANCIAL ASSURANCE
LUDOWICI	U003920759	COUNTY LINE STATION	RT 2	31316	UST, FINANCIAL ASSURANCE
LUDOWICI	1004687734	HINESVILLE RECYCLING CO	RT 3 BOX 30	31316	RCRA-NonGen, FINDS
LUDOWICI	S110591406	PARKERS #5	HWY 301 S & GA	31316	LUST
LUDOWICI	1006780699	BILLINGS SERVICE STATION	HWY 301 S	31316	LUST, UST, FINANCIAL ASSURANCE
LUDOWICI	1006780756	PARKERS #5	HWY 301 S & GA	31316	FINDS, UST, FINANCIAL ASSURANC
LUDOWICI	1006780735	COUNTY MAINTENANCE YARD	HWY 82 E	31316	FINDS, UST, FINANCIAL ASSURANC
LUDOWICI	U001629014	FLASH FOODS #25	HWY 84 & MAIN ST	31316	LUST, UST, FINANCIAL ASSURANCE
LUDOWICI	A100332699	THE ANYTHING MARKET	HWY 84 W	31316	AST
LUDOWICI	S109604763	BEARDS CREEK COUNTRY STORE	14230 CECIL NOBLES HWY	31316	LUST
LUDOWICI	A100346605	BEARDS CREEK COUNTRY STORE	14230 CECIL NOBLES HWY	31316	AST
LUDOWICI	1003868919	LUDOWICI U.S. HWY 82 PESTICIDE SPILL	U.S. HWY 82	31316	CERC-NFRAP
LUDOWICI	1014349591	HAN-HAR METAL FINISHING COMPANY	LONG COUNTY INDUSTRIAL PARK	31316	US BROWNFIELDS
LUDOWICI	1003869779	HAN-HAR METAL FINISHING COMPANY	LONG COUNTY INDUSTRIAL PARK	31316	CERC-NFRAP
LUDOWICI	S103224296	HAN-HAR METAL FINISHING CORP.	USHY 84 & LONG COUNTY INDUSTRIAL PARK	31316	DEL SHWS
LUDOWICI	U003551558	LUDOWICI TEXACO STATION	USHY 301 S	31316	UST, FINANCIAL ASSURANCE

Focus Map 23

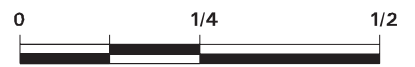


EDR DataMap® - Environmental Atlas

TBR EIS

Legend

- | | | | | |
|-----------------------------|--------------------|-------------------------|-------------------|---------------------|
| Roads | Waterways | Powerlines | Water | Listed Sites |
| Major Roads | Railroads | Pipelines | Superfund Sites | Sensitive Receptors |
| Contour Lines | Study Boundary | Fault Lines | Federal DOD Sites | |
| National Wetlands Inventory | 100-Yr Flood Zones | Indian Reservations BIA | | |

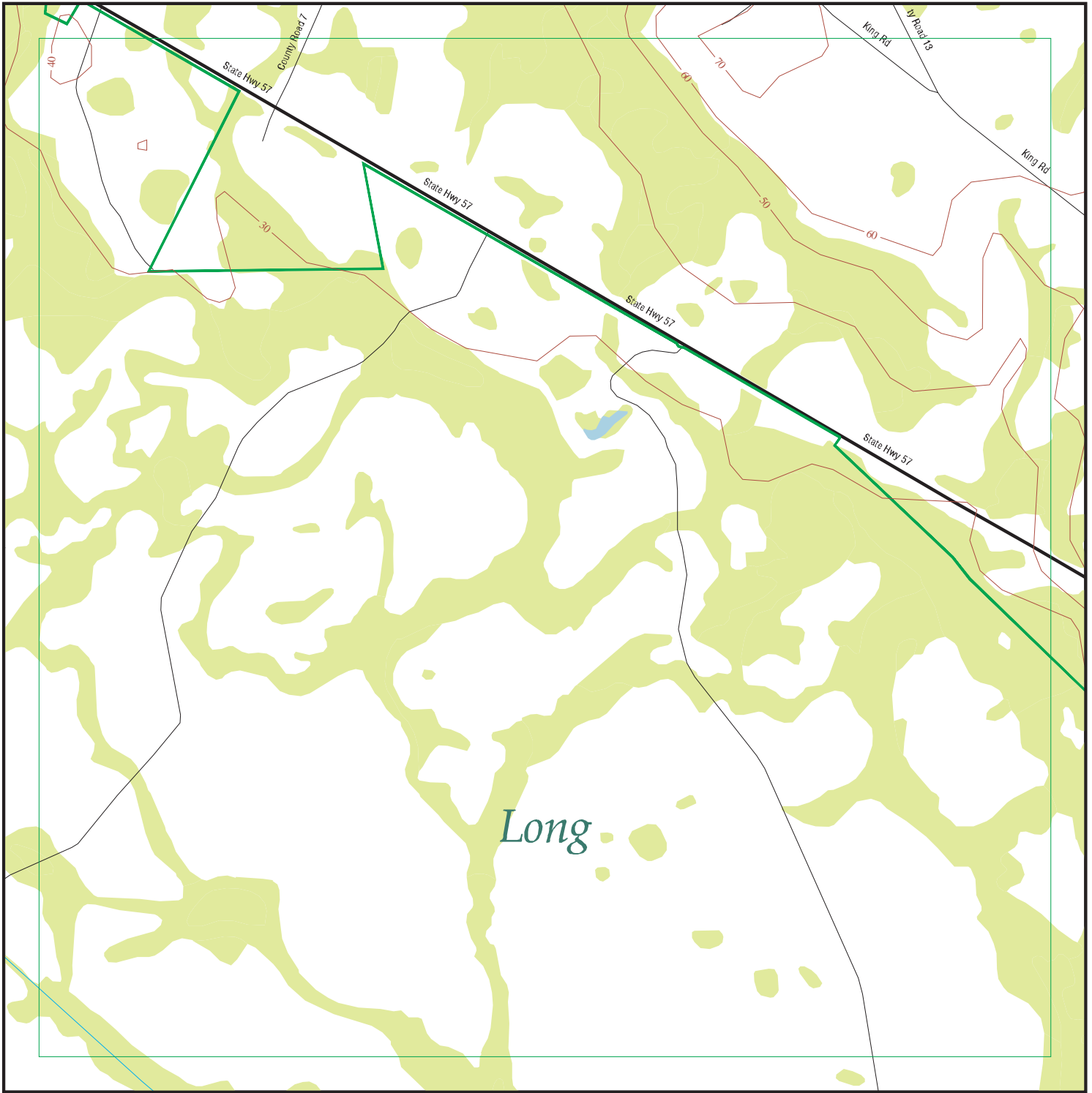


Scale in Miles

FOCUS MAP 23 ORPHAN SUMMARY

City	EDR ID	Site Name	Site Address	Zip	Database(s)
LUDOWICI	1004687762	WILLIES BODY SHOP	RT 1 BOX 61 - 1	31316	RCRA-CESQG, FINDS
LUDOWICI	1006775212	COUNTY LINE STATION	RT 2	31316	UST, FINANCIAL ASSURANCE
LUDOWICI	U003920759	COUNTY LINE STATION	RT 2	31316	UST, FINANCIAL ASSURANCE
LUDOWICI	1004687734	HINESVILLE RECYCLING CO	RT 3 BOX 30	31316	RCRA-NonGen, FINDS
LUDOWICI	S110591406	PARKERS #5	HWY 301 S & GA	31316	LUST
LUDOWICI	1006780699	BILLINGS SERVICE STATION	HWY 301 S	31316	LUST, UST, FINANCIAL ASSURANCE
LUDOWICI	1006780756	PARKERS #5	HWY 301 S & GA	31316	FINDS, UST, FINANCIAL ASSURANC
LUDOWICI	1006780735	COUNTY MAINTENANCE YARD	HWY 82 E	31316	FINDS, UST, FINANCIAL ASSURANC
LUDOWICI	U001629014	FLASH FOODS #25	HWY 84 & MAIN ST	31316	LUST, UST, FINANCIAL ASSURANCE
LUDOWICI	A100332699	THE ANYTHING MARKET	HWY 84 W	31316	AST
LUDOWICI	S109604763	BEARDS CREEK COUNTRY STORE	14230 CECIL NOBLES HWY	31316	LUST
LUDOWICI	A100346605	BEARDS CREEK COUNTRY STORE	14230 CECIL NOBLES HWY	31316	AST
LUDOWICI	1003868919	LUDOWICI U.S. HWY 82 PESTICIDE SPILL	U.S. HWY 82	31316	CERC-NFRAP
LUDOWICI	1014349591	HAN-HAR METAL FINISHING COMPANY	LONG COUNTY INDUSTRIAL PARK	31316	US BROWNFIELDS
LUDOWICI	1003869779	HAN-HAR METAL FINISHING COMPANY	LONG COUNTY INDUSTRIAL PARK	31316	CERC-NFRAP
LUDOWICI	S103224296	HAN-HAR METAL FINISHING CORP.	USHY 84 & LONG COUNTY INDUSTRIAL PARK	31316	DEL SHWS
LUDOWICI	U003551558	LUDOWICI TEXACO STATION	USHY 301 S	31316	UST, FINANCIAL ASSURANCE

Focus Map 24

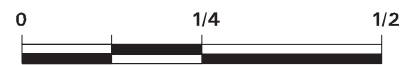


EDR DataMap® - Environmental Atlas

TBR EIS

Legend

- | | | | | |
|-----------------------------|--------------------|-------------------------|-------------------|---------------------|
| Roads | Waterways | Powerlines | Water | Listed Sites |
| Major Roads | Railroads | Pipelines | Superfund Sites | Sensitive Receptors |
| Contour Lines | Study Boundary | Fault Lines | Federal DOD Sites | |
| National Wetlands Inventory | 100-Yr Flood Zones | Indian Reservations BIA | | |



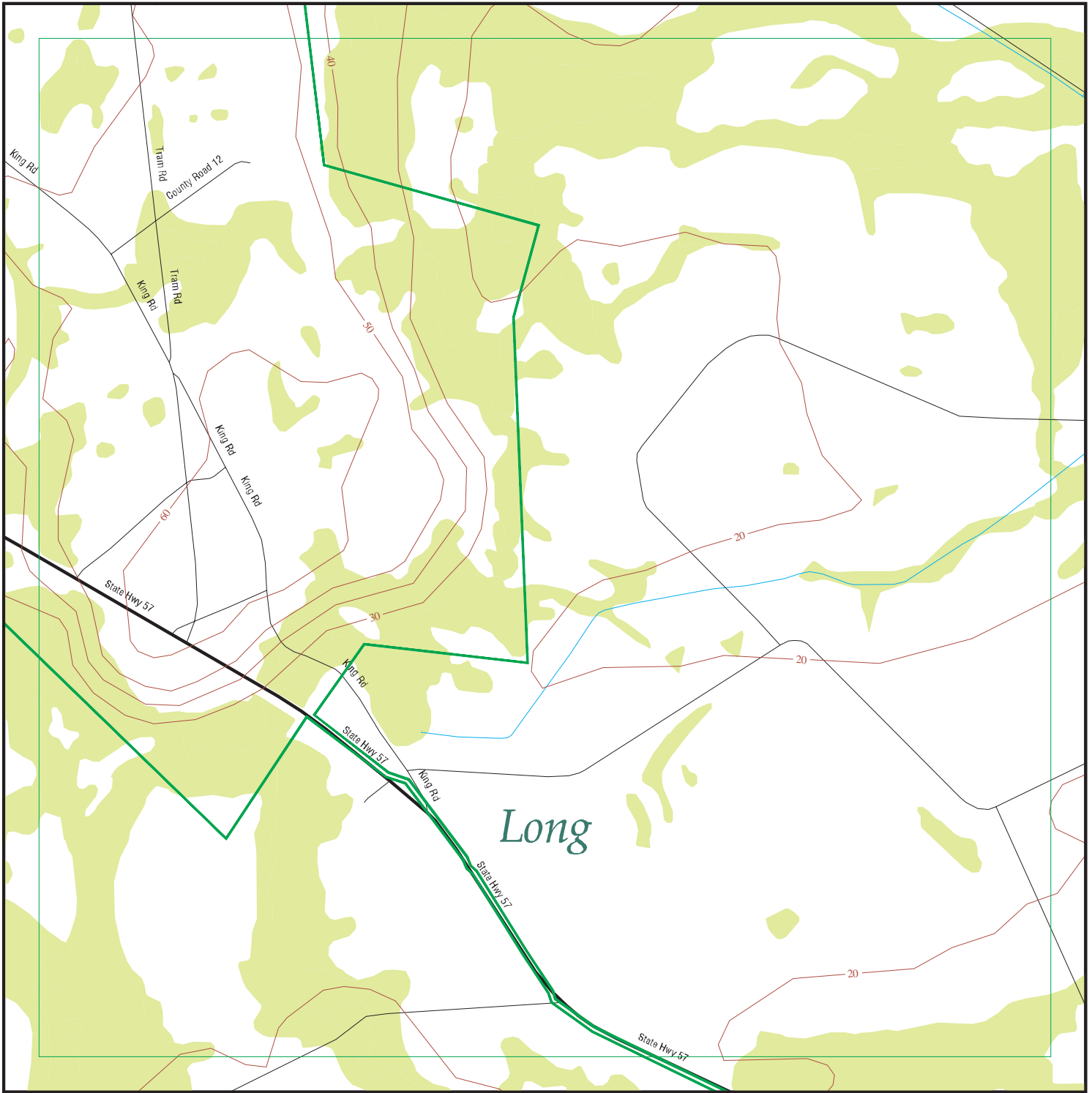
Scale in Miles

Count: 17 records

FOCUS MAP 24 ORPHAN SUMMARY

City	EDR ID	Site Name	Site Address	Zip	Database(s)
LUDOWICI	1004687762	WILLIES BODY SHOP	RT 1 BOX 61 - 1	31316	RCRA-CESQG, FINDS
LUDOWICI	1006775212	COUNTY LINE STATION	RT 2	31316	UST, FINANCIAL ASSURANCE
LUDOWICI	U003920759	COUNTY LINE STATION	RT 2	31316	UST, FINANCIAL ASSURANCE
LUDOWICI	1004687734	HINESVILLE RECYCLING CO	RT 3 BOX 30	31316	RCRA-NonGen, FINDS
LUDOWICI	S110591406	PARKERS #5	HWY 301 S & GA	31316	LUST
LUDOWICI	1006780699	BILLINGS SERVICE STATION	HWY 301 S	31316	LUST, UST, FINANCIAL ASSURANCE
LUDOWICI	1006780756	PARKERS #5	HWY 301 S & GA	31316	FINDS, UST, FINANCIAL ASSURANC
LUDOWICI	1006780735	COUNTY MAINTENANCE YARD	HWY 82 E	31316	FINDS, UST, FINANCIAL ASSURANC
LUDOWICI	U001629014	FLASH FOODS #25	HWY 84 & MAIN ST	31316	LUST, UST, FINANCIAL ASSURANCE
LUDOWICI	A100332699	THE ANYTHING MARKET	HWY 84 W	31316	AST
LUDOWICI	S109604763	BEARDS CREEK COUNTRY STORE	14230 CECIL NOBLES HWY	31316	LUST
LUDOWICI	A100346605	BEARDS CREEK COUNTRY STORE	14230 CECIL NOBLES HWY	31316	AST
LUDOWICI	1003868919	LUDOWICI U.S. HWY 82 PESTICIDE SPILL	U.S. HWY 82	31316	CERC-NFRAP
LUDOWICI	1014349591	HAN-HAR METAL FINISHING COMPANY	LONG COUNTY INDUSTRIAL PARK	31316	US BROWNFIELDS
LUDOWICI	1003869779	HAN-HAR METAL FINISHING COMPANY	LONG COUNTY INDUSTRIAL PARK	31316	CERC-NFRAP
LUDOWICI	S103224296	HAN-HAR METAL FINISHING CORP.	USHY 84 & LONG COUNTY INDUSTRIAL PARK	31316	DEL SHWS
LUDOWICI	U003551558	LUDOWICI TEXACO STATION	USHY 301 S	31316	UST, FINANCIAL ASSURANCE

Focus Map 25

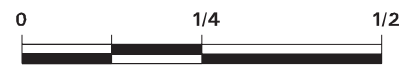


EDR DataMap® - Environmental Atlas

TBR EIS

Legend

- | | | | | |
|-----------------------------|--------------------|-------------------------|-------------------|---------------------|
| Roads | Waterways | Powerlines | Water | Listed Sites |
| Major Roads | Railroads | Pipelines | Superfund Sites | Sensitive Receptors |
| Contour Lines | Study Boundary | Fault Lines | Federal DOD Sites | |
| National Wetlands Inventory | 100-Yr Flood Zones | Indian Reservations BIA | | |

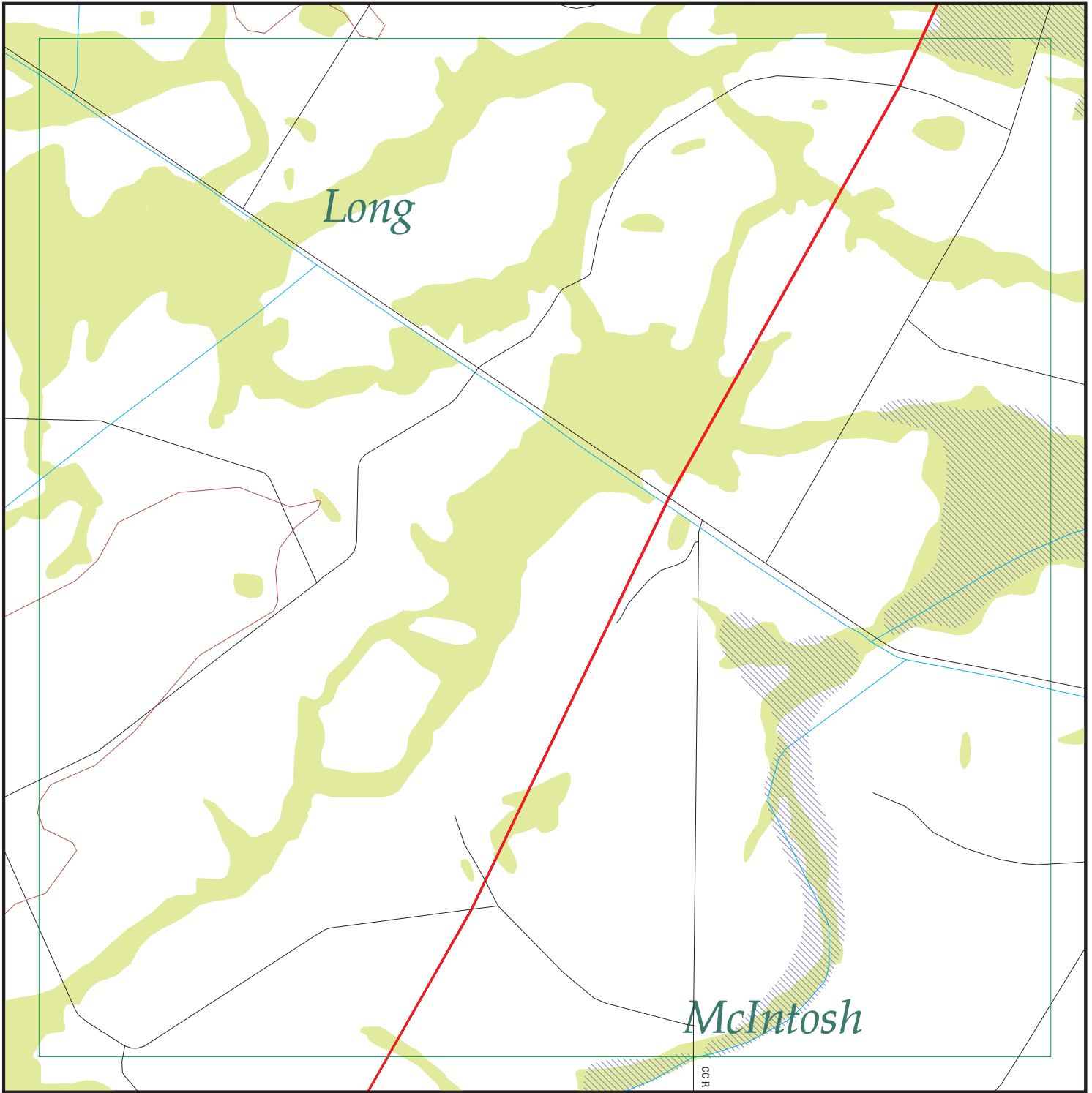


Scale in Miles

FOCUS MAP 25 ORPHAN SUMMARY

City	EDR ID	Site Name	Site Address	Zip	Database(s)
LUDOWICI	1004687762	WILLIES BODY SHOP	RT 1 BOX 61 - 1	31316	RCRA-CESQG, FINDS
LUDOWICI	1006775212	COUNTY LINE STATION	RT 2	31316	UST, FINANCIAL ASSURANCE
LUDOWICI	U003920759	COUNTY LINE STATION	RT 2	31316	UST, FINANCIAL ASSURANCE
LUDOWICI	1004687734	HINESVILLE RECYCLING CO	RT 3 BOX 30	31316	RCRA-NonGen, FINDS
LUDOWICI	S110591406	PARKERS #5	HWY 301 S & GA	31316	LUST
LUDOWICI	1006780699	BILLINGS SERVICE STATION	HWY 301 S	31316	LUST, UST, FINANCIAL ASSURANCE
LUDOWICI	1006780756	PARKERS #5	HWY 301 S & GA	31316	FINDS, UST, FINANCIAL ASSURANC
LUDOWICI	1006780735	COUNTY MAINTENANCE YARD	HWY 82 E	31316	FINDS, UST, FINANCIAL ASSURANC
LUDOWICI	U001629014	FLASH FOODS #25	HWY 84 & MAIN ST	31316	LUST, UST, FINANCIAL ASSURANCE
LUDOWICI	A100332699	THE ANYTHING MARKET	HWY 84 W	31316	AST
LUDOWICI	S109604763	BEARDS CREEK COUNTRY STORE	14230 CECIL NOBLES HWY	31316	LUST
LUDOWICI	A100346605	BEARDS CREEK COUNTRY STORE	14230 CECIL NOBLES HWY	31316	AST
LUDOWICI	1003868919	LUDOWICI U.S. HWY 82 PESTICIDE SPILL	U.S. HWY 82	31316	CERC-NFRAP
LUDOWICI	1014349591	HAN-HAR METAL FINISHING COMPANY	LONG COUNTY INDUSTRIAL PARK	31316	US BROWNFIELDS
LUDOWICI	1003869779	HAN-HAR METAL FINISHING COMPANY	LONG COUNTY INDUSTRIAL PARK	31316	CERC-NFRAP
LUDOWICI	S103224296	HAN-HAR METAL FINISHING CORP.	USHY 84 & LONG COUNTY INDUSTRIAL PARK	31316	DEL SHWS
LUDOWICI	U003551558	LUDOWICI TEXACO STATION	USHY 301 S	31316	UST, FINANCIAL ASSURANCE

Focus Map 26

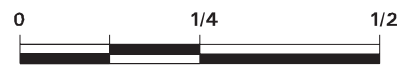


EDR DataMap® - Environmental Atlas

TBR EIS

Legend

- | | | | | |
|-----------------------------|--------------------|-------------------------|-------------------|---------------------|
| Roads | Waterways | Powerlines | Water | Listed Sites |
| Major Roads | Railroads | Pipelines | Superfund Sites | Sensitive Receptors |
| Contour Lines | Study Boundary | Fault Lines | Federal DOD Sites | |
| National Wetlands Inventory | 100-Yr Flood Zones | Indian Reservations BIA | | |

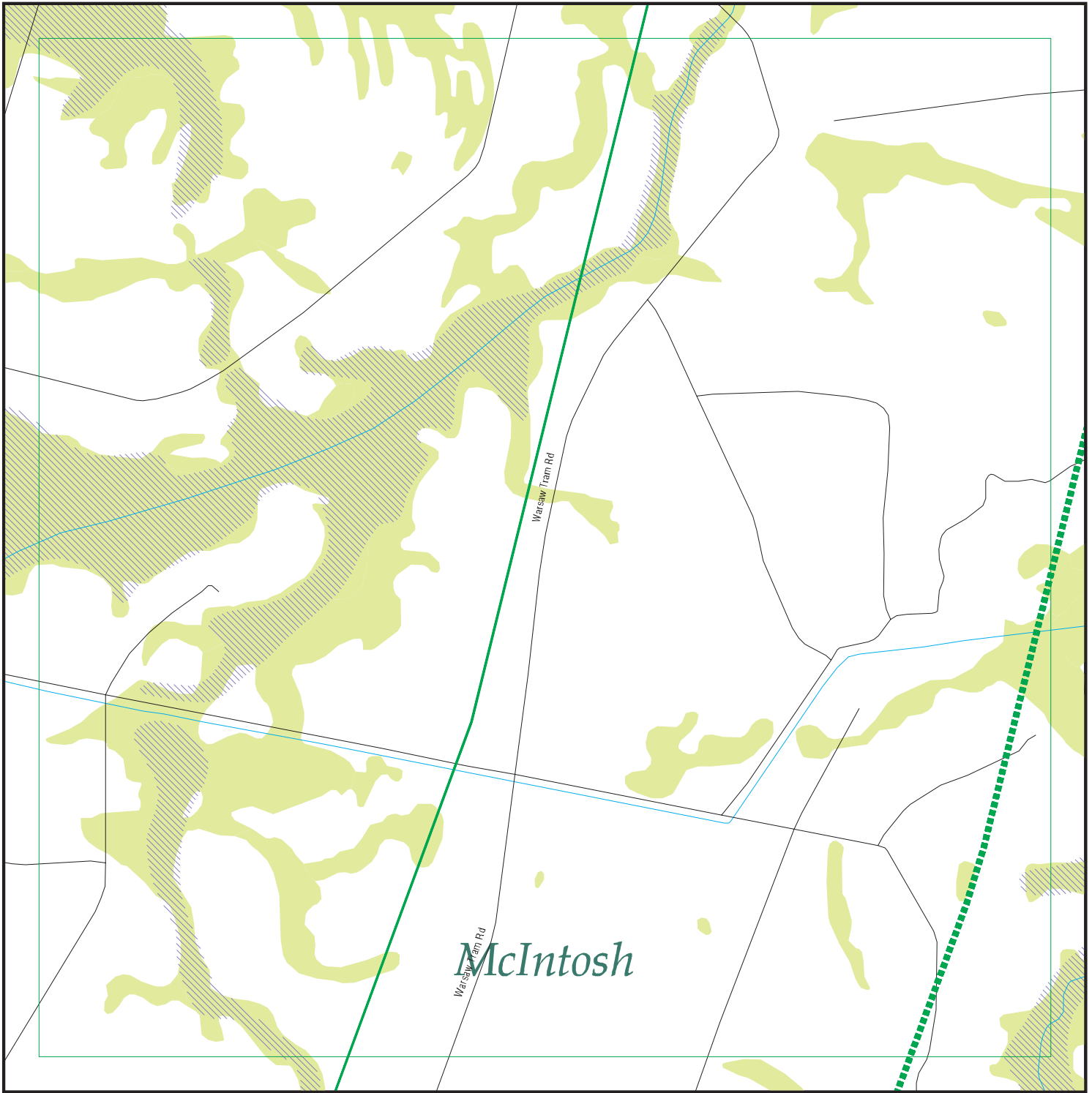


Scale in Miles

FOCUS MAP 26 ORPHAN SUMMARY

City	EDR ID	Site Name	Site Address	Zip	Database(s)
EULONIA	A100332987	EULONIA RENTAL (CLOSED)	RT 1	31331	AST
EULONIA	A100332982	LIBERTY PROPANE INC.	HWY 57	31331	AST
LUDOWICI	1004687762	WILLIES BODY SHOP	RT 1 BOX 61 - 1	31316	RCRA-CESQG, FINDS
LUDOWICI	1006775212	COUNTY LINE STATION	RT 2	31316	UST, FINANCIAL ASSURANCE
LUDOWICI	U003920759	COUNTY LINE STATION	RT 2	31316	UST, FINANCIAL ASSURANCE
LUDOWICI	1004687734	HINESVILLE RECYCLING CO	RT 3 BOX 30	31316	RCRA-NonGen, FINDS
LUDOWICI	S110591406	PARKERS #5	HWY 301 S & GA	31316	LUST
LUDOWICI	1006780699	BILLINGS SERVICE STATION	HWY 301 S	31316	LUST, UST, FINANCIAL ASSURANCE
LUDOWICI	1006780756	PARKERS #5	HWY 301 S & GA	31316	FINDS, UST, FINANCIAL ASSURANC
LUDOWICI	1006780735	COUNTY MAINTENANCE YARD	HWY 82 E	31316	FINDS, UST, FINANCIAL ASSURANC
LUDOWICI	U001629014	FLASH FOODS #25	HWY 84 & MAIN ST	31316	LUST, UST, FINANCIAL ASSURANCE
LUDOWICI	A100332699	THE ANYTHING MARKET	HWY 84 W	31316	AST
LUDOWICI	S109604763	BEARDS CREEK COUNTRY STORE	14230 CECIL NOBLES HWY	31316	LUST
LUDOWICI	A100346605	BEARDS CREEK COUNTRY STORE	14230 CECIL NOBLES HWY	31316	AST
LUDOWICI	1003868919	LUDOWICI U.S. HWY 82 PESTICIDE SPILL	U.S. HWY 82	31316	CERC-NFRAP
LUDOWICI	S103224296	HAN-HAR METAL FINISHING CORP.	USHY 84 & LONG COUNTY INDUSTRIAL PARK	31316	DEL SHWS
LUDOWICI	U003551558	LUDOWICI TEXACO STATION	USHY 301 S	31316	UST, FINANCIAL ASSURANCE
TOWNSEND	S109505581	EULONIA CLEANERS	HWY 17 & HWY 99	31331	DRYCLEANERS
TOWNSEND	U003936388	RED ROOSTER MKT	HWY 17 & PINE HARBOR RD	31331	UST, FINANCIAL ASSURANCE
TOWNSEND	1006786700	SHELLMAN FISH CAMP	RT 2	31331	FINDS, UST, FINANCIAL ASSURANC
TOWNSEND	1001960353	LOCKWOOD MARINE INC	ROUTE 2 BOX 2277	31331	RCRA-NonGen, FINDS
TOWNSEND	A100332992	MCINTOSH LAKE CAMPGROUND	RT 3	31331	AST
TOWNSEND	A100332996	BELLE BLUFF ISLAND MARINA (CLOSED)	RT 3	31331	AST
TOWNSEND	A100332997	LAKE HARMONY R.V.	RT 3	31331	AST
TOWNSEND	A100332999	SPEEDWAY FOODS	RT 3	31331	AST
TOWNSEND	A100333006	MINAL FOOD MART	RT 3	31331	AST
TOWNSEND	A100333010	PEACHES #4	RT 3	31331	AST
TOWNSEND	1006786718	ARYUN	RT 3	31331	FINDS, UST, FINANCIAL ASSURANC
TOWNSEND	1001967804	GA ANG TOWNSEND BOMBING RANGE	HWY 57	31331	RCRA-CESQG
TOWNSEND	U001492675	ROZIERS SERVICE STATION	HWY 99	31331	LUST, UST, FINANCIAL ASSURANCE
TOWNSEND	A100351170	HARRIS ACE HARDWARE & BUILDING SUPPLY	15453 USHY 17	31331	AST
TOWNSEND	A100332984	EULONIA TEXACO STATION(CLOSED)	USHY 17 & GA	31331	AST
TOWNSEND	A100333013	SOBIA FOOD MART, INC.	1326 USHY 17	31331	AST

Focus Map 27

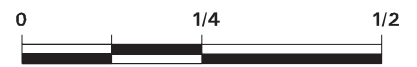


EDR DataMap® - Environmental Atlas

TBR EIS

Legend

- | | | | | |
|-----------------------------|--------------------|-------------------------|-------------------|---------------------|
| Roads | Waterways | Powerlines | Water | Listed Sites |
| Major Roads | Railroads | Pipelines | Superfund Sites | Sensitive Receptors |
| Contour Lines | Study Boundary | Fault Lines | Federal DOD Sites | |
| National Wetlands Inventory | 100-Yr Flood Zones | Indian Reservations BIA | | |

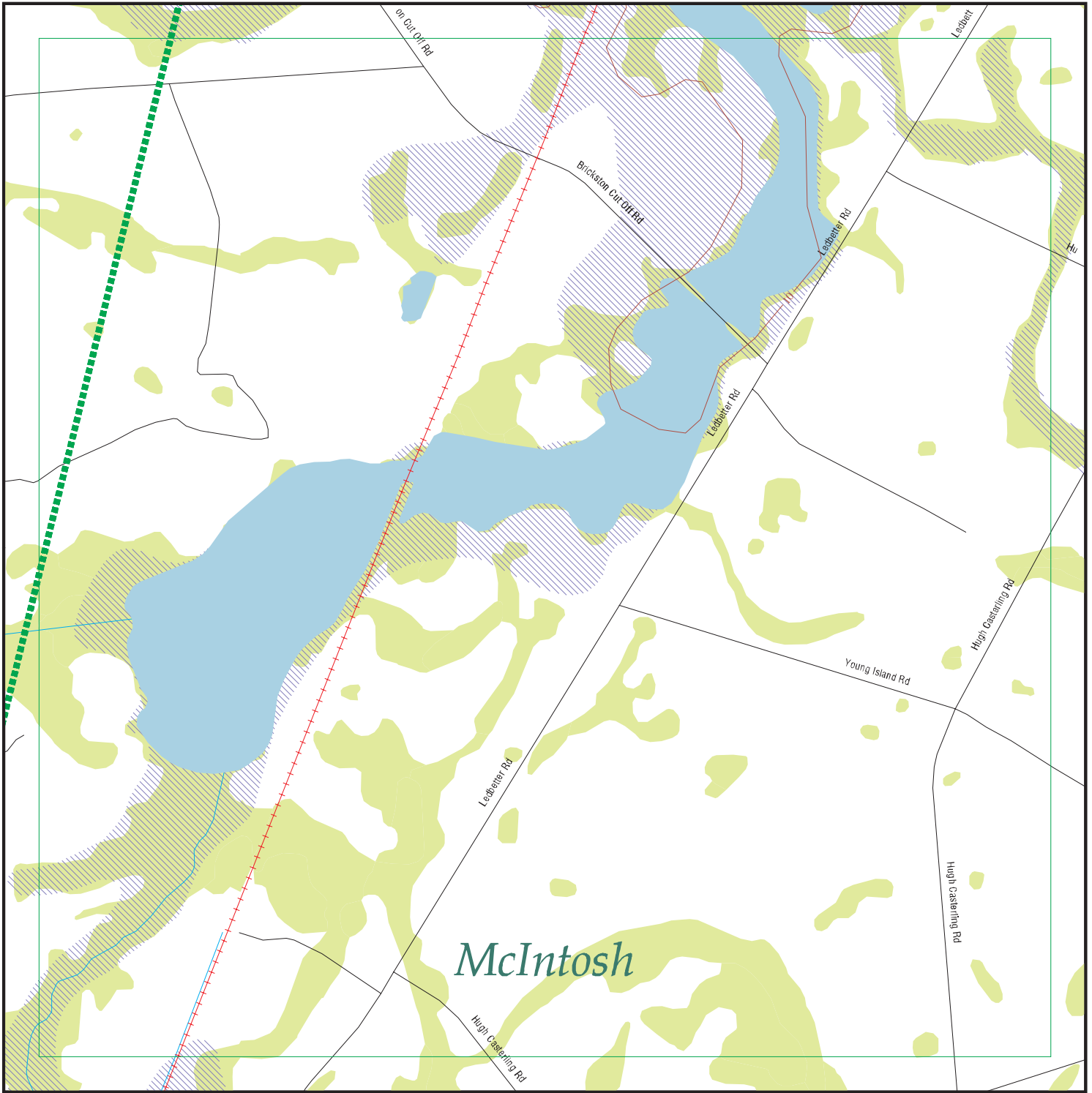


Scale in Miles

FOCUS MAP 27 ORPHAN SUMMARY

City	EDR ID	Site Name	Site Address	Zip	Database(s)
EULONIA	A100332987	EULONIA RENTAL (CLOSED)	RT 1	31331	AST
EULONIA	A100332982	LIBERTY PROPANE INC.	HWY 57	31331	AST
TOWNSEND	S109505581	EULONIA CLEANERS	HWY 17 & HWY 99	31331	DRYCLEANERS
TOWNSEND	A100332980	NETTLES GAS COMPANY CLOSED	HWY 17		AST
TOWNSEND	U003936388	RED ROOSTER MKT	HWY 17 & PINE HARBOR RD	31331	UST, FINANCIAL ASSURANCE
TOWNSEND	1006786700	SHELLMAN FISH CAMP	RT 2	31331	FINDS, UST, FINANCIAL ASSURANC
TOWNSEND	1001960353	LOCKWOOD MARINE INC	ROUTE 2 BOX 2277	31331	RCRA-NonGen, FINDS
TOWNSEND	A100332992	MCINTOSH LAKE CAMPGROUND	RT 3	31331	AST
TOWNSEND	A100332996	BELLE BLUFF ISLAND MARINA (CLOSED)	RT 3	31331	AST
TOWNSEND	A100332997	LAKE HARMONY R.V.	RT 3	31331	AST
TOWNSEND	A100332999	SPEEDWAY FOODS	RT 3	31331	AST
TOWNSEND	A100333006	MINAL FOOD MART	RT 3	31331	AST
TOWNSEND	A100333010	PEACHES #4	RT 3	31331	AST
TOWNSEND	1006786718	ARYUN	RT 3	31331	FINDS, UST, FINANCIAL ASSURANC
TOWNSEND	1001967804	GA ANG TOWNSEND BOMBING RANGE	HWY 57	31331	RCRA-CESQG
TOWNSEND	U001492675	ROZIER'S SERVICE STATION	HWY 99	31331	LUST, UST, FINANCIAL ASSURANCE
TOWNSEND	S107667695	ROWE'S LAND CLEARING AND PAVING	HARRIS NECK RD		SWF/LF
TOWNSEND	S107667437	MCINTOSH CO-KING RD (INERT)	SE NS KING RD E		SWF/LF
TOWNSEND	A100351170	HARRIS ACE HARDWARE & BUILDING SUPPLY	15453 USHY 17	31331	AST
TOWNSEND	A100332984	EULONIA TEXACO STATION(CLOSED)	USHY 17 & GA	31331	AST
TOWNSEND	A100333013	SOBIA FOOD MART, INC.	1326 USHY 17	31331	AST

Focus Map 28



McIntosh

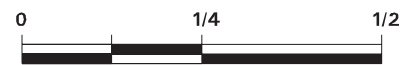


EDR DataMap® - Environmental Atlas

TBR EIS

Legend

- | | | | | |
|-----------------------------|--------------------|-------------------------|-------------------|---------------------|
| Roads | Waterways | Powerlines | Water | Listed Sites |
| Major Roads | Railroads | Pipelines | Superfund Sites | Sensitive Receptors |
| Contour Lines | Study Boundary | Fault Lines | Federal DOD Sites | |
| National Wetlands Inventory | 100-Yr Flood Zones | Indian Reservations BIA | | |

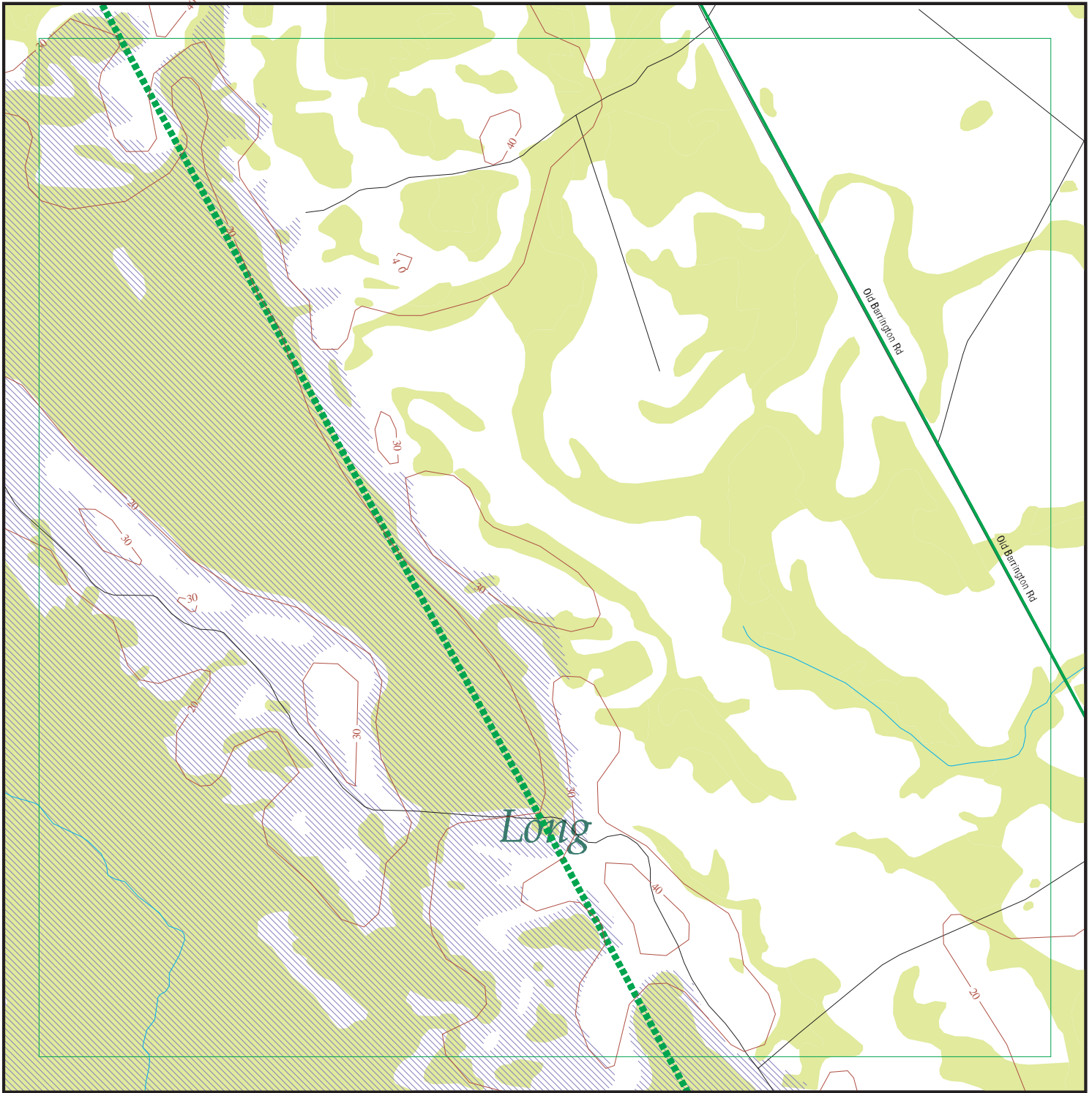


Scale in Miles

FOCUS MAP 28 ORPHAN SUMMARY

City	EDR ID	Site Name	Site Address	Zip	Database(s)
EULONIA	A100332987	EULONIA RENTAL (CLOSED)	RT 1	31331	AST
EULONIA	A100332982	LIBERTY PROPANE INC.	HWY 57	31331	AST
TOWNSEND	S109505581	EULONIA CLEANERS	HWY 17 & HWY 99	31331	DRYCLEANERS
TOWNSEND	A100332980	NETTLES GAS COMPANY CLOSED	HWY 17		AST
TOWNSEND	U003936388	RED ROOSTER MKT	HWY 17 & PINE HARBOR RD	31331	UST, FINANCIAL ASSURANCE
TOWNSEND	1006786700	SHELLMAN FISH CAMP	RT 2	31331	FINDS, UST, FINANCIAL ASSURANC
TOWNSEND	1001960353	LOCKWOOD MARINE INC	ROUTE 2 BOX 2277	31331	RCRA-NonGen, FINDS
TOWNSEND	A100332992	MCINTOSH LAKE CAMPGROUND	RT 3	31331	AST
TOWNSEND	A100332996	BELLE BLUFF ISLAND MARINA (CLOSED)	RT 3	31331	AST
TOWNSEND	A100332997	LAKE HARMONY R.V.	RT 3	31331	AST
TOWNSEND	A100332999	SPEEDWAY FOODS	RT 3	31331	AST
TOWNSEND	A100333006	MINAL FOOD MART	RT 3	31331	AST
TOWNSEND	A100333010	PEACHES #4	RT 3	31331	AST
TOWNSEND	1006786718	ARYUN	RT 3	31331	FINDS, UST, FINANCIAL ASSURANC
TOWNSEND	1001967804	GA ANG TOWNSEND BOMBING RANGE	HWY 57	31331	RCRA-CESQG
TOWNSEND	U001492675	ROZIER'S SERVICE STATION	HWY 99	31331	LUST, UST, FINANCIAL ASSURANCE
TOWNSEND	S107667695	ROWE'S LAND CLEARING AND PAVING	HARRIS NECK RD		SWF/LF
TOWNSEND	S107667437	MCINTOSH CO-KING RD (INERT)	SE NS KING RD E		SWF/LF
TOWNSEND	A100351170	HARRIS ACE HARDWARE & BUILDING SUPPLY	15453 USHY 17	31331	AST
TOWNSEND	A100332984	EULONIA TEXACO STATION(CLOSED)	USHY 17 & GA	31331	AST
TOWNSEND	A100333013	SOBIA FOOD MART, INC.	1326 USHY 17	31331	AST

Focus Map 29

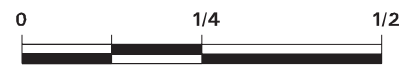


EDR DataMap® - Environmental Atlas

TBR EIS

Legend

- | | | | | |
|-----------------------------|--------------------|-------------------------|-------------------|---------------------|
| Roads | Waterways | Powerlines | Water | Listed Sites |
| Major Roads | Railroads | Pipelines | Superfund Sites | Sensitive Receptors |
| Contour Lines | Study Boundary | Fault Lines | Federal DOD Sites | |
| National Wetlands Inventory | 100-Yr Flood Zones | Indian Reservations BIA | | |



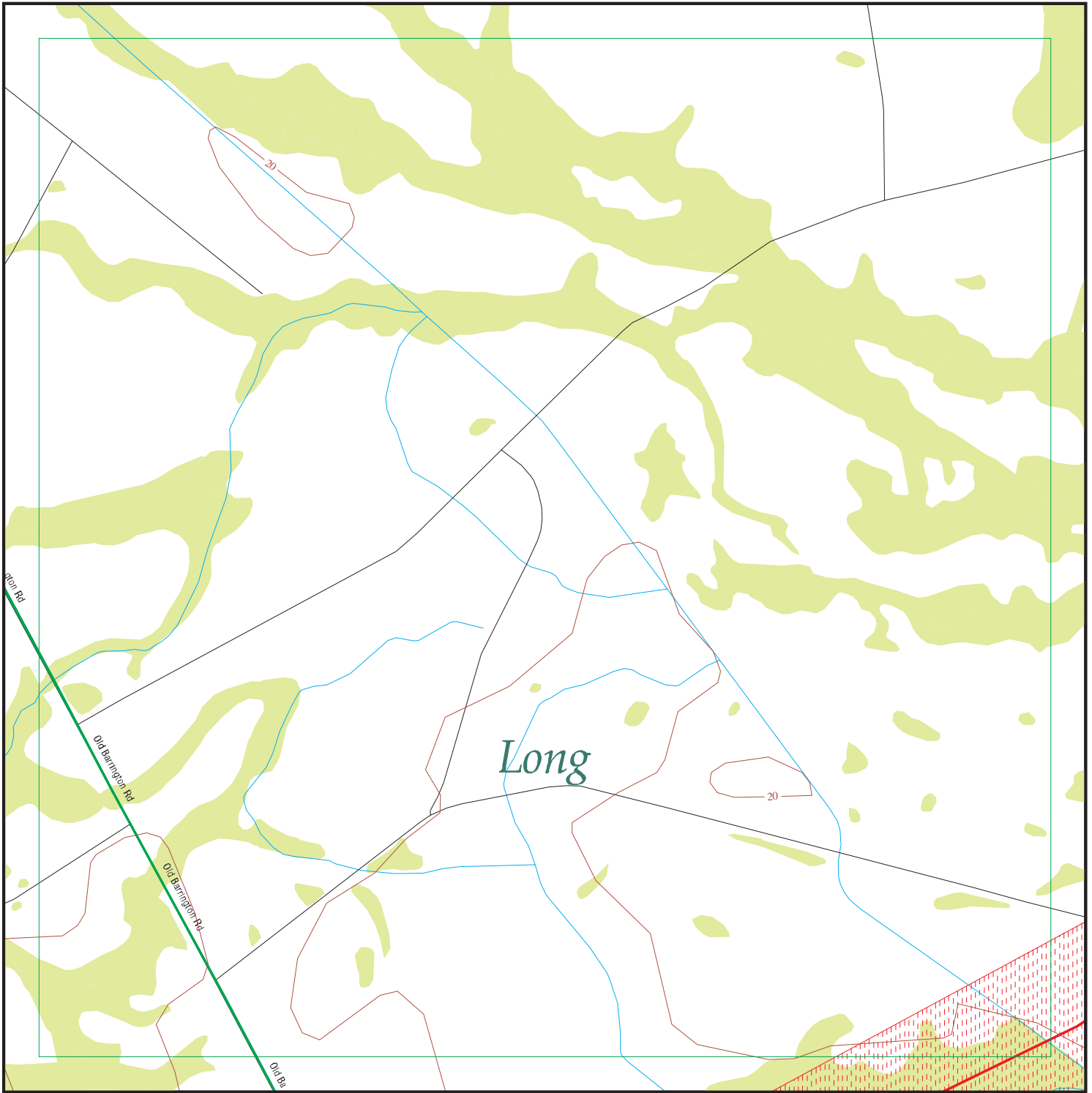
Scale in Miles

Count: 15 records

FOCUS MAP 29 ORPHAN SUMMARY

City	EDR ID	Site Name	Site Address	Zip	Database(s)
LUDOWICI	1004687762	WILLIES BODY SHOP	RT 1 BOX 61 - 1	31316	RCRA-CESQG, FINDS
LUDOWICI	1006775212	COUNTY LINE STATION	RT 2	31316	UST, FINANCIAL ASSURANCE
LUDOWICI	U003920759	COUNTY LINE STATION	RT 2	31316	UST, FINANCIAL ASSURANCE
LUDOWICI	1004687734	HINESVILLE RECYCLING CO	RT 3 BOX 30	31316	RCRA-NonGen, FINDS
LUDOWICI	S110591406	PARKERS #5	HWY 301 S & GA	31316	LUST
LUDOWICI	1006780699	BILLINGS SERVICE STATION	HWY 301 S	31316	LUST, UST, FINANCIAL ASSURANCE
LUDOWICI	1006780756	PARKERS #5	HWY 301 S & GA	31316	FINDS, UST, FINANCIAL ASSURANC
LUDOWICI	1006780735	COUNTY MAINTENANCE YARD	HWY 82 E	31316	FINDS, UST, FINANCIAL ASSURANC
LUDOWICI	U001629014	FLASH FOODS #25	HWY 84 & MAIN ST	31316	LUST, UST, FINANCIAL ASSURANCE
LUDOWICI	A100332699	THE ANYTHING MARKET	HWY 84 W	31316	AST
LUDOWICI	S109604763	BEARDS CREEK COUNTRY STORE	14230 CECIL NOBLES HWY	31316	LUST
LUDOWICI	A100346605	BEARDS CREEK COUNTRY STORE	14230 CECIL NOBLES HWY	31316	AST
LUDOWICI	1003868919	LUDOWICI U.S. HWY 82 PESTICIDE SPILL	U.S. HWY 82	31316	CERC-NFRAP
LUDOWICI	S103224296	HAN-HAR METAL FINISHING CORP.	USHY 84 & LONG COUNTY INDUSTRIAL PARK	31316	DEL SHWS
LUDOWICI	U003551558	LUDOWICI TEXACO STATION	USHY 301 S	31316	UST, FINANCIAL ASSURANCE

Focus Map 30

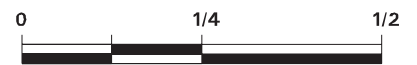


EDR DataMap® - Environmental Atlas

TBR EIS

Legend

- | | | | | |
|-----------------------------|--------------------|-------------------------|-------------------|---------------------|
| Roads | Waterways | Powerlines | Water | Listed Sites |
| Major Roads | Railroads | Pipelines | Superfund Sites | Sensitive Receptors |
| Contour Lines | Study Boundary | Fault Lines | Federal DOD Sites | |
| National Wetlands Inventory | 100-Yr Flood Zones | Indian Reservations BIA | | |



Scale in Miles

FOCUS MAP 30 SUMMARY

<u>Database</u>	<u>Total Plotted</u>
<u>FEDERAL RECORDS</u>	
NPL	0
Proposed NPL	0
Delisted NPL	0
NPL LIENS	0
CERCLIS	0
CERC-NFRAP	0
LIENS 2	0
CORRACTS	0
RCRA-TSDF	0
RCRA-LQG	0
RCRA-SQG	0
RCRA-CESQG	0
RCRA-NonGen	0
US ENG CONTROLS	0
US INST CONTROL	0
ERNS	0
HMIRS	0
DOT OPS	0
US CDL	0
US BROWNFIELDS	0
DOD	1
FUDS	0
LUCIS	0
CONSENT	0
ROD	0
UMTRA	0
ODI	0
DEBRIS REGION 9	0
MINES	0
TRIS	0
TSCA	0
FTTS	0
HIST FTTS	0
SSTS	0
ICIS	0
PADS	0
MLTS	0
RADINFO	0
FINDS	0
RAATS	0
COAL ASH EPA	0
FEMA UST	0
COAL ASH DOE	0
FEDERAL FACILITY	0
PCB TRANSFORMER	0
US HIST CDL	0
SCRD DRYCLEANERS	0
<u>STATE AND LOCAL RECORDS</u>	
SHWS	0

FOCUS MAP 30 SUMMARY

<u>Database</u>	<u>Total Plotted</u>
GA NON-HSI	0
SWF/LF	0
NPDES	0
SWRCY	0
HIST LF	0
LUST	0
UST	0
DEL SHWS	0
AST	0
SPILLS	0
INST CONTROL	0
DRYCLEANERS	0
BROWNFIELDS	0
AIRS	0
TIER 2	0
VIC	0
FINANCIAL ASSURANCE	0
COAL ASH	0
 <u>TRIBAL RECORDS</u>	
INDIAN RESERV	0
INDIAN ODI	0
INDIAN LUST	0
INDIAN UST	0
INDIAN VCP	0
 <u>EDR PROPRIETARY RECORDS</u>	
Manufactured Gas Plants	0

NOTES:

Sites may be listed in more than one database

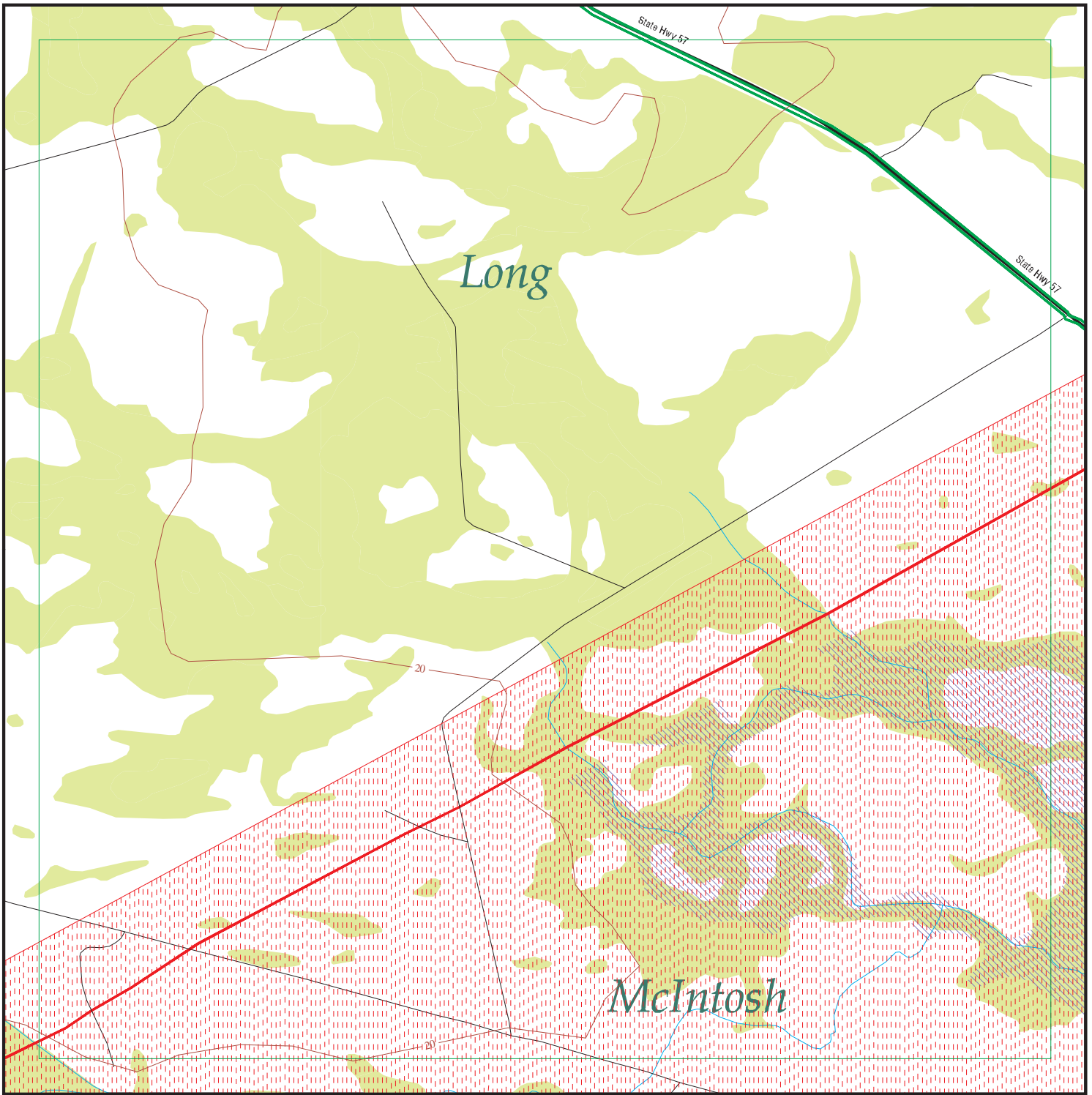
MAP FINDINGS
FOCUS MAP 30

<u>Map ID</u>	<u>Site</u>	<u>Database(s)</u>	<u>EPA ID Number</u>
DOD Region	TOWNSEND RANGE TOWNSEND RANGE (County), GA DOD: Feature 1: Marine Corps DOD Feature 2: Not reported Feature 3: Not reported URL: Not reported Name 1: Townsend Range Name 2: Not reported Name 3: Not reported State: GA DOD Site: Yes Tile name: GAMCINTOSH	DOD	CUSA147119 N/A

FOCUS MAP 30 ORPHAN SUMMARY

City	EDR ID	Site Name	Site Address	Zip	Database(s)
EULONIA	A100332987	EULONIA RENTAL (CLOSED)	RT 1	31331	AST
EULONIA	A100332982	LIBERTY PROPANE INC.	HWY 57	31331	AST
LUDOWICI	1004687762	WILLIES BODY SHOP	RT 1 BOX 61 - 1	31316	RCRA-CESQG, FINDS
LUDOWICI	1006775212	COUNTY LINE STATION	RT 2	31316	UST, FINANCIAL ASSURANCE
LUDOWICI	U003920759	COUNTY LINE STATION	RT 2	31316	UST, FINANCIAL ASSURANCE
LUDOWICI	1004687734	HINESVILLE RECYCLING CO	RT 3 BOX 30	31316	RCRA-NonGen, FINDS
LUDOWICI	S110591406	PARKERS #5	HWY 301 S & GA	31316	LUST
LUDOWICI	1006780699	BILLINGS SERVICE STATION	HWY 301 S	31316	LUST, UST, FINANCIAL ASSURANCE
LUDOWICI	1006780756	PARKERS #5	HWY 301 S & GA	31316	FINDS, UST, FINANCIAL ASSURANC
LUDOWICI	1006780735	COUNTY MAINTENANCE YARD	HWY 82 E	31316	FINDS, UST, FINANCIAL ASSURANC
LUDOWICI	U001629014	FLASH FOODS #25	HWY 84 & MAIN ST	31316	LUST, UST, FINANCIAL ASSURANCE
LUDOWICI	A100332699	THE ANYTHING MARKET	HWY 84 W	31316	AST
LUDOWICI	S109604763	BEARDS CREEK COUNTRY STORE	14230 CECIL NOBLES HWY	31316	LUST
LUDOWICI	A100346605	BEARDS CREEK COUNTRY STORE	14230 CECIL NOBLES HWY	31316	AST
LUDOWICI	1003868919	LUDOWICI U.S. HWY 82 PESTICIDE SPILL	U.S. HWY 82	31316	CERC-NFRAP
LUDOWICI	S103224296	HAN-HAR METAL FINISHING CORP.	USHY 84 & LONG COUNTY INDUSTRIAL PARK	31316	DEL SHWS
LUDOWICI	U003551558	LUDOWICI TEXACO STATION	USHY 301 S	31316	UST, FINANCIAL ASSURANCE
TOWNSEND	S109505581	EULONIA CLEANERS	HWY 17 & HWY 99	31331	DRYCLEANERS
TOWNSEND	U003936388	RED ROOSTER MKT	HWY 17 & PINE HARBOR RD	31331	UST, FINANCIAL ASSURANCE
TOWNSEND	1006786700	SHELLMAN FISH CAMP	RT 2	31331	FINDS, UST, FINANCIAL ASSURANC
TOWNSEND	1001960353	LOCKWOOD MARINE INC	ROUTE 2 BOX 2277	31331	RCRA-NonGen, FINDS
TOWNSEND	A100332992	MCINTOSH LAKE CAMPGROUND	RT 3	31331	AST
TOWNSEND	A100332996	BELLE BLUFF ISLAND MARINA (CLOSED)	RT 3	31331	AST
TOWNSEND	A100332997	LAKE HARMONY R.V.	RT 3	31331	AST
TOWNSEND	A100332999	SPEEDWAY FOODS	RT 3	31331	AST
TOWNSEND	A100333006	MINAL FOOD MART	RT 3	31331	AST
TOWNSEND	A100333010	PEACHES #4	RT 3	31331	AST
TOWNSEND	1006786718	ARYUN	RT 3	31331	FINDS, UST, FINANCIAL ASSURANC
TOWNSEND	1001967804	GA ANG TOWNSEND BOMBING RANGE	HWY 57	31331	RCRA-CESQG
TOWNSEND	U001492675	ROZIERS SERVICE STATION	HWY 99	31331	LUST, UST, FINANCIAL ASSURANCE
TOWNSEND	A100351170	HARRIS ACE HARDWARE & BUILDING SUPPLY	15453 USHY 17	31331	AST
TOWNSEND	A100332984	EULONIA TEXACO STATION(CLOSED)	USHY 17 & GA	31331	AST
TOWNSEND	A100333013	SOBIA FOOD MART, INC.	1326 USHY 17	31331	AST

Focus Map 31



EDR DataMap® - Environmental Atlas

TBR EIS

Legend

- | | | | | |
|-----------------------------|--------------------|-------------------------|-------------------|---------------------|
| Roads | Waterways | Powerlines | Water | Listed Sites |
| Major Roads | Railroads | Pipelines | Superfund Sites | Sensitive Receptors |
| Contour Lines | Study Boundary | Fault Lines | Federal DOD Sites | |
| National Wetlands Inventory | 100-Yr Flood Zones | Indian Reservations BIA | | |



Scale in Miles

FOCUS MAP 31 SUMMARY

<u>Database</u>	<u>Total Plotted</u>
<u>FEDERAL RECORDS</u>	
NPL	0
Proposed NPL	0
Delisted NPL	0
NPL LIENS	0
CERCLIS	0
CERC-NFRAP	0
LIENS 2	0
CORRACTS	0
RCRA-TSDF	0
RCRA-LQG	0
RCRA-SQG	0
RCRA-CESQG	0
RCRA-NonGen	0
US ENG CONTROLS	0
US INST CONTROL	0
ERNS	0
HMIRS	0
DOT OPS	0
US CDL	0
US BROWNFIELDS	0
DOD	1
FUDS	0
LUCIS	0
CONSENT	0
ROD	0
UMTRA	0
ODI	0
DEBRIS REGION 9	0
MINES	0
TRIS	0
TSCA	0
FTTS	0
HIST FTTS	0
SSTS	0
ICIS	0
PADS	0
MLTS	0
RADINFO	0
FINDS	0
RAATS	0
COAL ASH EPA	0
FEMA UST	0
COAL ASH DOE	0
FEDERAL FACILITY	0
PCB TRANSFORMER	0
US HIST CDL	0
SCRD DRYCLEANERS	0
<u>STATE AND LOCAL RECORDS</u>	
SHWS	0

FOCUS MAP 31 SUMMARY

<u>Database</u>	<u>Total Plotted</u>
GA NON-HSI	0
SWF/LF	0
NPDES	0
SWRCY	0
HIST LF	0
LUST	0
UST	0
DEL SHWS	0
AST	0
SPILLS	0
INST CONTROL	0
DRYCLEANERS	0
BROWNFIELDS	0
AIRS	0
TIER 2	0
VIC	0
FINANCIAL ASSURANCE	0
COAL ASH	0
 <u>TRIBAL RECORDS</u>	
INDIAN RESERV	0
INDIAN ODI	0
INDIAN LUST	0
INDIAN UST	0
INDIAN VCP	0
 <u>EDR PROPRIETARY RECORDS</u>	
Manufactured Gas Plants	0

NOTES:

Sites may be listed in more than one database

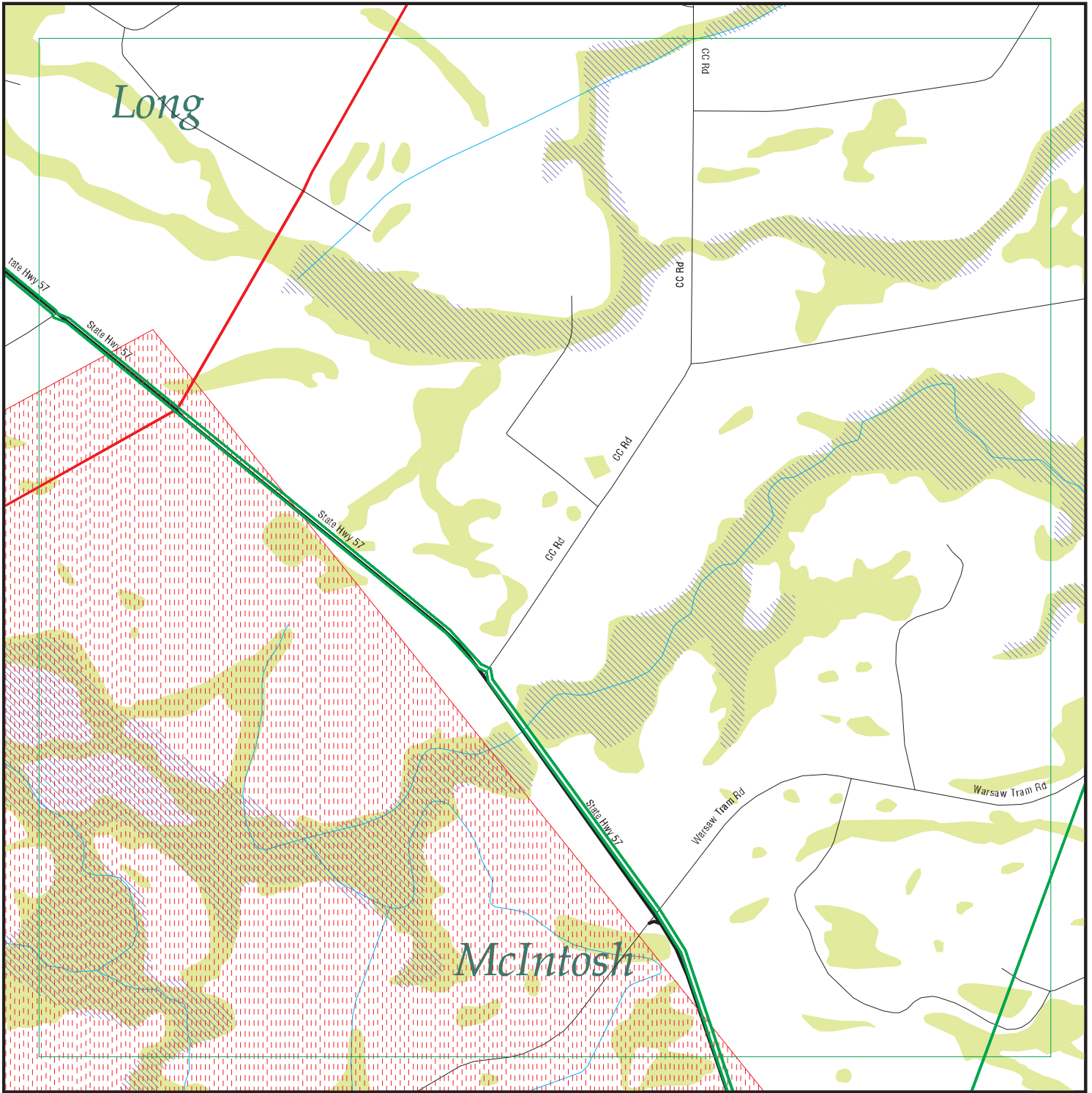
MAP FINDINGS
FOCUS MAP 31

<u>Map ID</u>	<u>Site</u>	<u>Database(s)</u>	<u>EPA ID Number</u>
DOD Region	TOWNSEND RANGE TOWNSEND RANGE (County), GA DOD: Feature 1: Marine Corps DOD Feature 2: Not reported Feature 3: Not reported URL: Not reported Name 1: Townsend Range Name 2: Not reported Name 3: Not reported State: GA DOD Site: Yes Tile name: GAMCINTOSH	DOD	CUSA147119 N/A

FOCUS MAP 31 ORPHAN SUMMARY

City	EDR ID	Site Name	Site Address	Zip	Database(s)
EULONIA	A100332987	EULONIA RENTAL (CLOSED)	RT 1	31331	AST
EULONIA	A100332982	LIBERTY PROPANE INC.	HWY 57	31331	AST
LUDOWICI	1004687762	WILLIES BODY SHOP	RT 1 BOX 61 - 1	31316	RCRA-CESQG, FINDS
LUDOWICI	1006775212	COUNTY LINE STATION	RT 2	31316	UST, FINANCIAL ASSURANCE
LUDOWICI	U003920759	COUNTY LINE STATION	RT 2	31316	UST, FINANCIAL ASSURANCE
LUDOWICI	1004687734	HINESVILLE RECYCLING CO	RT 3 BOX 30	31316	RCRA-NonGen, FINDS
LUDOWICI	S110591406	PARKERS #5	HWY 301 S & GA	31316	LUST
LUDOWICI	1006780699	BILLINGS SERVICE STATION	HWY 301 S	31316	LUST, UST, FINANCIAL ASSURANCE
LUDOWICI	1006780756	PARKERS #5	HWY 301 S & GA	31316	FINDS, UST, FINANCIAL ASSURANC
LUDOWICI	1006780735	COUNTY MAINTENANCE YARD	HWY 82 E	31316	FINDS, UST, FINANCIAL ASSURANC
LUDOWICI	U001629014	FLASH FOODS #25	HWY 84 & MAIN ST	31316	LUST, UST, FINANCIAL ASSURANCE
LUDOWICI	A100332699	THE ANYTHING MARKET	HWY 84 W	31316	AST
LUDOWICI	S109604763	BEARDS CREEK COUNTRY STORE	14230 CECIL NOBLES HWY	31316	LUST
LUDOWICI	A100346605	BEARDS CREEK COUNTRY STORE	14230 CECIL NOBLES HWY	31316	AST
LUDOWICI	1003868919	LUDOWICI U.S. HWY 82 PESTICIDE SPILL	U.S. HWY 82	31316	CERC-NFRAP
LUDOWICI	S103224296	HAN-HAR METAL FINISHING CORP.	USHY 84 & LONG COUNTY INDUSTRIAL PARK	31316	DEL SHWS
LUDOWICI	U003551558	LUDOWICI TEXACO STATION	USHY 301 S	31316	UST, FINANCIAL ASSURANCE
TOWNSEND	S109505581	EULONIA CLEANERS	HWY 17 & HWY 99	31331	DRYCLEANERS
TOWNSEND	U003936388	RED ROOSTER MKT	HWY 17 & PINE HARBOR RD	31331	UST, FINANCIAL ASSURANCE
TOWNSEND	1006786700	SHELLMAN FISH CAMP	RT 2	31331	FINDS, UST, FINANCIAL ASSURANC
TOWNSEND	1001960353	LOCKWOOD MARINE INC	ROUTE 2 BOX 2277	31331	RCRA-NonGen, FINDS
TOWNSEND	A100332992	MCINTOSH LAKE CAMPGROUND	RT 3	31331	AST
TOWNSEND	A100332996	BELLE BLUFF ISLAND MARINA (CLOSED)	RT 3	31331	AST
TOWNSEND	A100332997	LAKE HARMONY R.V.	RT 3	31331	AST
TOWNSEND	A100332999	SPEEDWAY FOODS	RT 3	31331	AST
TOWNSEND	A100333006	MINAL FOOD MART	RT 3	31331	AST
TOWNSEND	A100333010	PEACHES #4	RT 3	31331	AST
TOWNSEND	1006786718	ARYUN	RT 3	31331	FINDS, UST, FINANCIAL ASSURANC
TOWNSEND	1001967804	GA ANG TOWNSEND BOMBING RANGE	HWY 57	31331	RCRA-CESQG
TOWNSEND	U001492675	ROZIERS SERVICE STATION	HWY 99	31331	LUST, UST, FINANCIAL ASSURANCE
TOWNSEND	A100351170	HARRIS ACE HARDWARE & BUILDING SUPPLY	15453 USHY 17	31331	AST
TOWNSEND	A100332984	EULONIA TEXACO STATION(CLOSED)	USHY 17 & GA	31331	AST
TOWNSEND	A100333013	SOBIA FOOD MART, INC.	1326 USHY 17	31331	AST

Focus Map 32

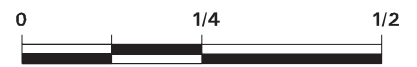


EDR DataMap® - Environmental Atlas

TBR EIS

Legend

- | | | | | |
|-----------------------------|--------------------|-------------------------|-------------------|---------------------|
| Roads | Waterways | Powerlines | Water | Listed Sites |
| Major Roads | Railroads | Pipelines | Superfund Sites | Sensitive Receptors |
| Contour Lines | Study Boundary | Fault Lines | Federal DOD Sites | |
| National Wetlands Inventory | 100-Yr Flood Zones | Indian Reservations BIA | | |



Scale in Miles

FOCUS MAP 32 SUMMARY

<u>Database</u>	<u>Total Plotted</u>
<u>FEDERAL RECORDS</u>	
NPL	0
Proposed NPL	0
Delisted NPL	0
NPL LIENS	0
CERCLIS	0
CERC-NFRAP	0
LIENS 2	0
CORRACTS	0
RCRA-TSDF	0
RCRA-LQG	0
RCRA-SQG	0
RCRA-CESQG	0
RCRA-NonGen	0
US ENG CONTROLS	0
US INST CONTROL	0
ERNS	0
HMIRS	0
DOT OPS	0
US CDL	0
US BROWNFIELDS	0
DOD	1
FUDS	0
LUCIS	0
CONSENT	0
ROD	0
UMTRA	0
ODI	0
DEBRIS REGION 9	0
MINES	0
TRIS	0
TSCA	0
FTTS	0
HIST FTTS	0
SSTS	0
ICIS	0
PADS	0
MLTS	0
RADINFO	0
FINDS	0
RAATS	0
COAL ASH EPA	0
FEMA UST	0
COAL ASH DOE	0
FEDERAL FACILITY	0
PCB TRANSFORMER	0
US HIST CDL	0
SCRD DRYCLEANERS	0
<u>STATE AND LOCAL RECORDS</u>	
SHWS	0

FOCUS MAP 32 SUMMARY

<u>Database</u>	<u>Total Plotted</u>
GA NON-HSI	0
SWF/LF	0
NPDES	0
SWRCY	0
HIST LF	0
LUST	0
UST	0
DEL SHWS	0
AST	0
SPILLS	0
INST CONTROL	0
DRYCLEANERS	0
BROWNFIELDS	0
AIRS	0
TIER 2	0
VIC	0
FINANCIAL ASSURANCE	0
COAL ASH	0
 <u>TRIBAL RECORDS</u>	
INDIAN RESERV	0
INDIAN ODI	0
INDIAN LUST	0
INDIAN UST	0
INDIAN VCP	0
 <u>EDR PROPRIETARY RECORDS</u>	
Manufactured Gas Plants	0

NOTES:

Sites may be listed in more than one database

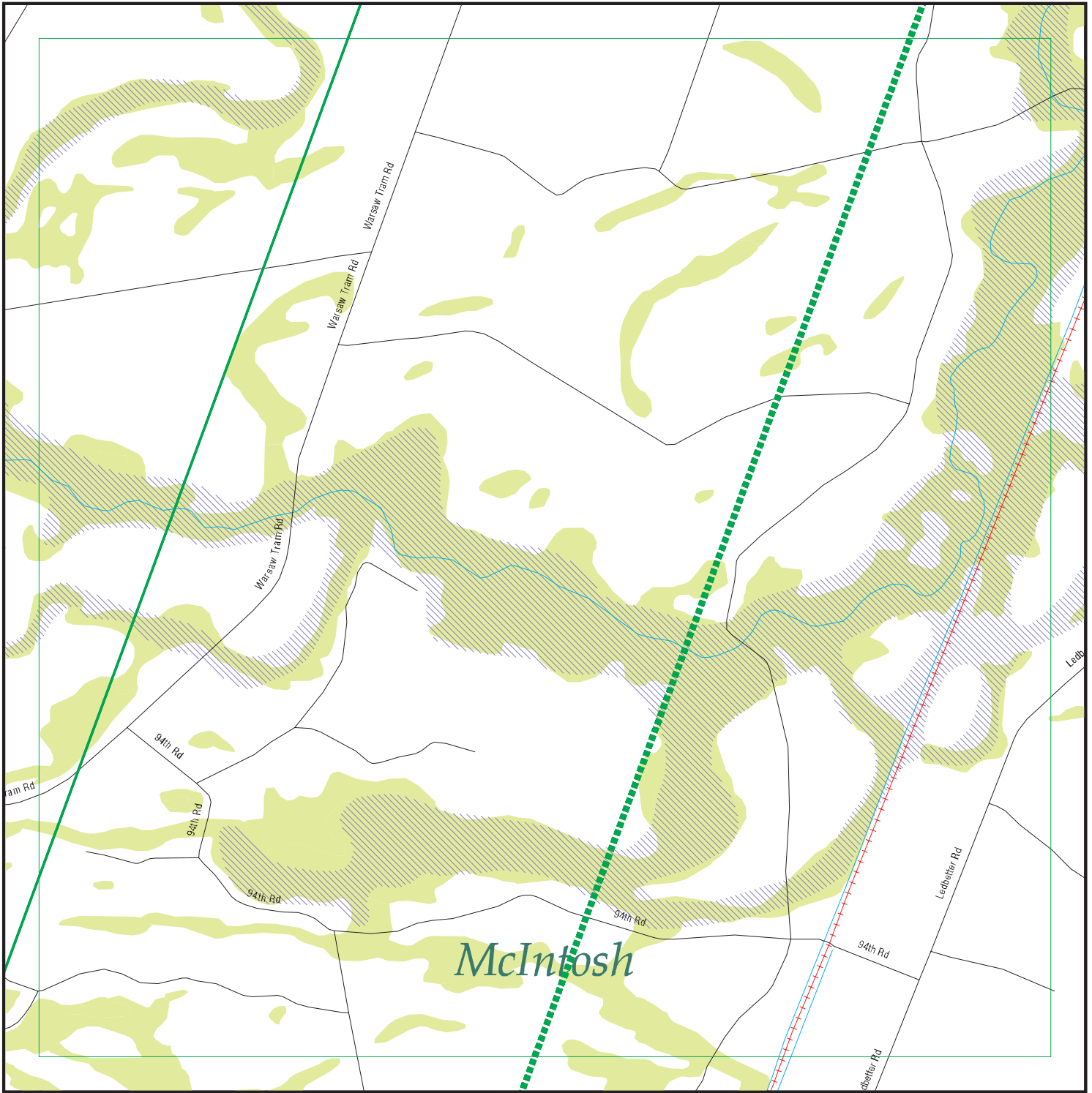
MAP FINDINGS
FOCUS MAP 32

<u>Map ID</u>	<u>Site</u>	<u>Database(s)</u>	<u>EPA ID Number</u>
DOD Region	TOWNSEND RANGE TOWNSEND RANGE (County), GA DOD: Feature 1: Marine Corps DOD Feature 2: Not reported Feature 3: Not reported URL: Not reported Name 1: Townsend Range Name 2: Not reported Name 3: Not reported State: GA DOD Site: Yes Tile name: GAMCINTOSH	DOD	CUSA147119 N/A

FOCUS MAP 32 ORPHAN SUMMARY

City	EDR ID	Site Name	Site Address	Zip	Database(s)
EULONIA	A100332987	EULONIA RENTAL (CLOSED)	RT 1	31331	AST
EULONIA	A100332982	LIBERTY PROPANE INC.	HWY 57	31331	AST
LUDOWICI	1004687762	WILLIES BODY SHOP	RT 1 BOX 61 - 1	31316	RCRA-CESQG, FINDS
LUDOWICI	1006775212	COUNTY LINE STATION	RT 2	31316	UST, FINANCIAL ASSURANCE
LUDOWICI	U003920759	COUNTY LINE STATION	RT 2	31316	UST, FINANCIAL ASSURANCE
LUDOWICI	1004687734	HINESVILLE RECYCLING CO	RT 3 BOX 30	31316	RCRA-NonGen, FINDS
LUDOWICI	S110591406	PARKERS #5	HWY 301 S & GA	31316	LUST
LUDOWICI	1006780699	BILLINGS SERVICE STATION	HWY 301 S	31316	LUST, UST, FINANCIAL ASSURANCE
LUDOWICI	1006780756	PARKERS #5	HWY 301 S & GA	31316	FINDS, UST, FINANCIAL ASSURANC
LUDOWICI	1006780735	COUNTY MAINTENANCE YARD	HWY 82 E	31316	FINDS, UST, FINANCIAL ASSURANC
LUDOWICI	U001629014	FLASH FOODS #25	HWY 84 & MAIN ST	31316	LUST, UST, FINANCIAL ASSURANCE
LUDOWICI	A100332699	THE ANYTHING MARKET	HWY 84 W	31316	AST
LUDOWICI	S109604763	BEARDS CREEK COUNTRY STORE	14230 CECIL NOBLES HWY	31316	LUST
LUDOWICI	A100346605	BEARDS CREEK COUNTRY STORE	14230 CECIL NOBLES HWY	31316	AST
LUDOWICI	1003868919	LUDOWICI U.S. HWY 82 PESTICIDE SPILL	U.S. HWY 82	31316	CERC-NFRAP
LUDOWICI	S103224296	HAN-HAR METAL FINISHING CORP.	USHY 84 & LONG COUNTY INDUSTRIAL PARK	31316	DEL SHWS
LUDOWICI	U003551558	LUDOWICI TEXACO STATION	USHY 301 S	31316	UST, FINANCIAL ASSURANCE
TOWNSEND	S109505581	EULONIA CLEANERS	HWY 17 & HWY 99	31331	DRYCLEANERS
TOWNSEND	U003936388	RED ROOSTER MKT	HWY 17 & PINE HARBOR RD	31331	UST, FINANCIAL ASSURANCE
TOWNSEND	1006786700	SHELLMAN FISH CAMP	RT 2	31331	FINDS, UST, FINANCIAL ASSURANC
TOWNSEND	1001960353	LOCKWOOD MARINE INC	ROUTE 2 BOX 2277	31331	RCRA-NonGen, FINDS
TOWNSEND	A100332992	MCINTOSH LAKE CAMPGROUND	RT 3	31331	AST
TOWNSEND	A100332996	BELLE BLUFF ISLAND MARINA (CLOSED)	RT 3	31331	AST
TOWNSEND	A100332997	LAKE HARMONY R.V.	RT 3	31331	AST
TOWNSEND	A100332999	SPEEDWAY FOODS	RT 3	31331	AST
TOWNSEND	A100333006	MINAL FOOD MART	RT 3	31331	AST
TOWNSEND	A100333010	PEACHES #4	RT 3	31331	AST
TOWNSEND	1006786718	ARYUN	RT 3	31331	FINDS, UST, FINANCIAL ASSURANC
TOWNSEND	1001967804	GA ANG TOWNSEND BOMBING RANGE	HWY 57	31331	RCRA-CESQG
TOWNSEND	U001492675	ROZIERS SERVICE STATION	HWY 99	31331	LUST, UST, FINANCIAL ASSURANCE
TOWNSEND	A100351170	HARRIS ACE HARDWARE & BUILDING SUPPLY	15453 USHY 17	31331	AST
TOWNSEND	A100332984	EULONIA TEXACO STATION(CLOSED)	USHY 17 & GA	31331	AST
TOWNSEND	A100333013	SOBIA FOOD MART, INC.	1326 USHY 17	31331	AST

Focus Map 33

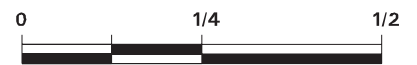


EDR DataMap® - Environmental Atlas

TBR EIS

Legend

- | | | | | |
|-----------------------------|--------------------|-------------------------|-------------------|---------------------|
| Roads | Waterways | Powerlines | Water | Listed Sites |
| Major Roads | Railroads | Pipelines | Superfund Sites | Sensitive Receptors |
| Contour Lines | Study Boundary | Fault Lines | Federal DOD Sites | |
| National Wetlands Inventory | 100-Yr Flood Zones | Indian Reservations BIA | | |

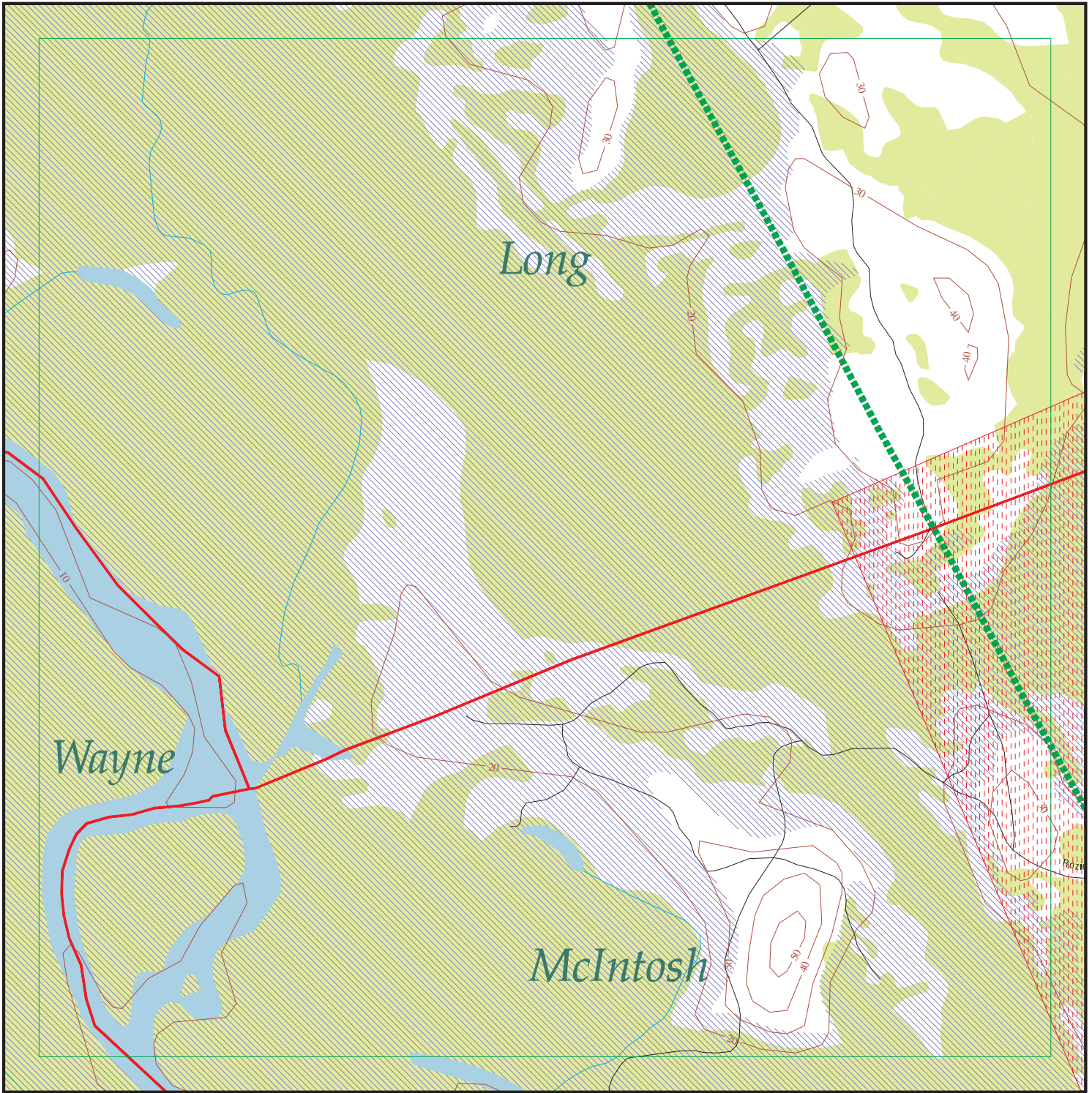


Scale in Miles

FOCUS MAP 33 ORPHAN SUMMARY

City	EDR ID	Site Name	Site Address	Zip	Database(s)
EULONIA	A100332987	EULONIA RENTAL (CLOSED)	RT 1	31331	AST
EULONIA	A100332982	LIBERTY PROPANE INC.	HWY 57	31331	AST
TOWNSEND	S109505581	EULONIA CLEANERS	HWY 17 & HWY 99	31331	DRYCLEANERS
TOWNSEND	A100332980	NETTLES GAS COMPANY CLOSED	HWY 17		AST
TOWNSEND	U003936388	RED ROOSTER MKT	HWY 17 & PINE HARBOR RD	31331	UST, FINANCIAL ASSURANCE
TOWNSEND	1006786700	SHELLMAN FISH CAMP	RT 2	31331	FINDS, UST, FINANCIAL ASSURANC
TOWNSEND	1001960353	LOCKWOOD MARINE INC	ROUTE 2 BOX 2277	31331	RCRA-NonGen, FINDS
TOWNSEND	A100332992	MCINTOSH LAKE CAMPGROUND	RT 3	31331	AST
TOWNSEND	A100332996	BELLE BLUFF ISLAND MARINA (CLOSED)	RT 3	31331	AST
TOWNSEND	A100332997	LAKE HARMONY R.V.	RT 3	31331	AST
TOWNSEND	A100332999	SPEEDWAY FOODS	RT 3	31331	AST
TOWNSEND	A100333006	MINAL FOOD MART	RT 3	31331	AST
TOWNSEND	A100333010	PEACHES #4	RT 3	31331	AST
TOWNSEND	1006786718	ARYUN	RT 3	31331	FINDS, UST, FINANCIAL ASSURANC
TOWNSEND	1001967804	GA ANG TOWNSEND BOMBING RANGE	HWY 57	31331	RCRA-CESQG
TOWNSEND	U001492675	ROZIER'S SERVICE STATION	HWY 99	31331	LUST, UST, FINANCIAL ASSURANCE
TOWNSEND	S107667695	ROWE'S LAND CLEARING AND PAVING	HARRIS NECK RD		SWF/LF
TOWNSEND	S107667437	MCINTOSH CO-KING RD (INERT)	SE NS KING RD E		SWF/LF
TOWNSEND	A100351170	HARRIS ACE HARDWARE & BUILDING SUPPLY	15453 USHY 17	31331	AST
TOWNSEND	A100332984	EULONIA TEXACO STATION(CLOSED)	USHY 17 & GA	31331	AST
TOWNSEND	A100333013	SOBIA FOOD MART, INC.	1326 USHY 17	31331	AST

Focus Map 34

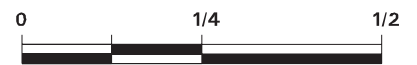


EDR DataMap® - Environmental Atlas

TBR EIS

Legend

- | | | | | |
|-----------------------------|--------------------|-------------------------|-------------------|---------------------|
| Roads | Waterways | Powerlines | Water | Listed Sites |
| Major Roads | Railroads | Pipelines | Superfund Sites | Sensitive Receptors |
| Contour Lines | Study Boundary | Fault Lines | Federal DOD Sites | |
| National Wetlands Inventory | 100-Yr Flood Zones | Indian Reservations BIA | | |



Scale in Miles

FOCUS MAP 34 SUMMARY

<u>Database</u>	<u>Total Plotted</u>
<u>FEDERAL RECORDS</u>	
NPL	0
Proposed NPL	0
Delisted NPL	0
NPL LIENS	0
CERCLIS	0
CERC-NFRAP	0
LIENS 2	0
CORRACTS	0
RCRA-TSDF	0
RCRA-LQG	0
RCRA-SQG	0
RCRA-CESQG	0
RCRA-NonGen	0
US ENG CONTROLS	0
US INST CONTROL	0
ERNS	0
HMIRS	0
DOT OPS	0
US CDL	0
US BROWNFIELDS	0
DOD	1
FUDS	0
LUCIS	0
CONSENT	0
ROD	0
UMTRA	0
ODI	0
DEBRIS REGION 9	0
MINES	0
TRIS	0
TSCA	0
FTTS	0
HIST FTTS	0
SSTS	0
ICIS	0
PADS	0
MLTS	0
RADINFO	0
FINDS	0
RAATS	0
COAL ASH EPA	0
FEMA UST	0
COAL ASH DOE	0
FEDERAL FACILITY	0
PCB TRANSFORMER	0
US HIST CDL	0
SCRD DRYCLEANERS	0
<u>STATE AND LOCAL RECORDS</u>	
SHWS	0

FOCUS MAP 34 SUMMARY

<u>Database</u>	<u>Total Plotted</u>
GA NON-HSI	0
SWF/LF	0
NPDES	0
SWRCY	0
HIST LF	0
LUST	0
UST	0
DEL SHWS	0
AST	0
SPILLS	0
INST CONTROL	0
DRYCLEANERS	0
BROWNFIELDS	0
AIRS	0
TIER 2	0
VIC	0
FINANCIAL ASSURANCE	0
COAL ASH	0
 <u>TRIBAL RECORDS</u>	
INDIAN RESERV	0
INDIAN ODI	0
INDIAN LUST	0
INDIAN UST	0
INDIAN VCP	0
 <u>EDR PROPRIETARY RECORDS</u>	
Manufactured Gas Plants	0

NOTES:

Sites may be listed in more than one database

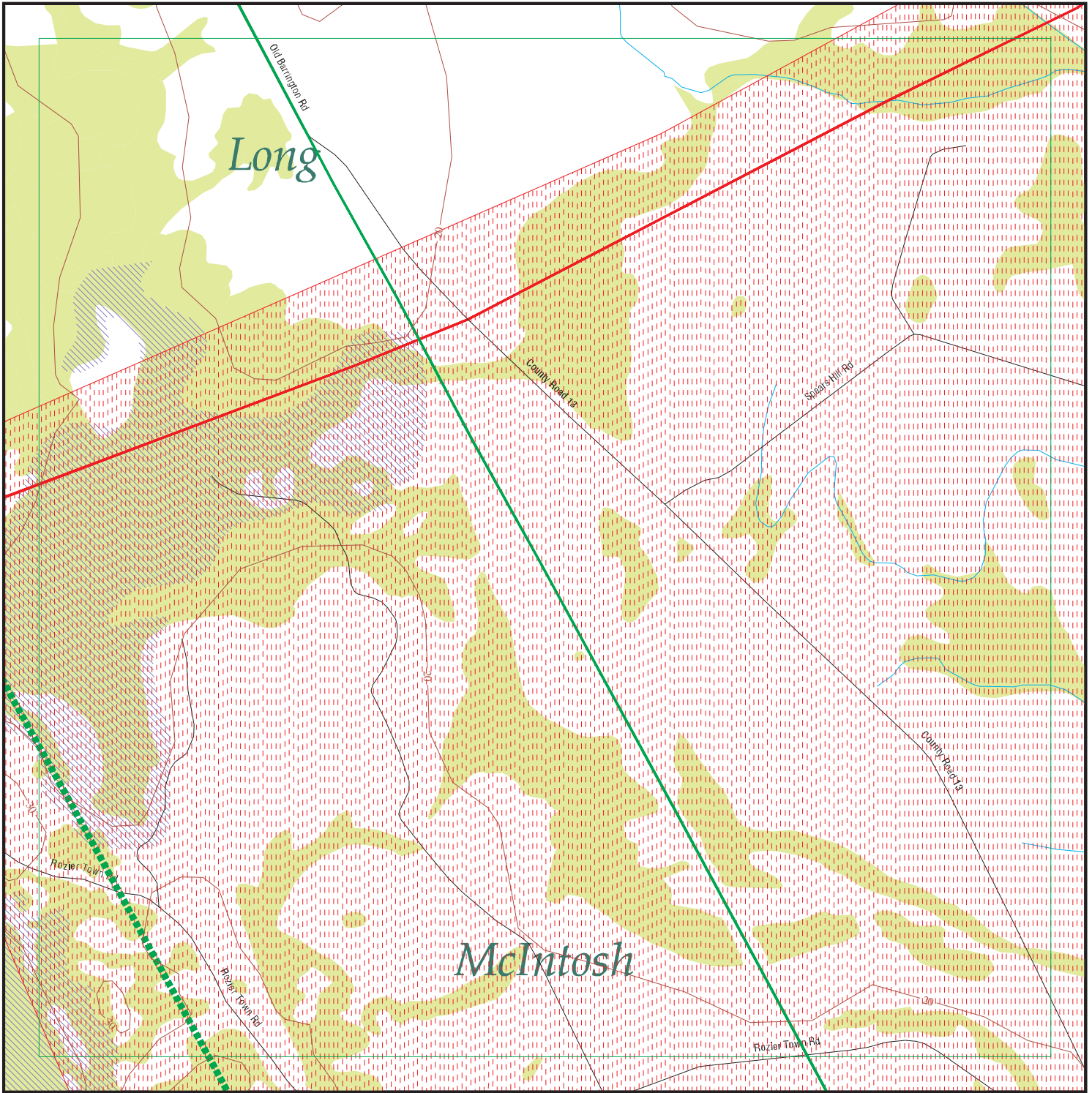
MAP FINDINGS
FOCUS MAP 34

<u>Map ID</u>	<u>Site</u>	<u>Database(s)</u>	<u>EPA ID Number</u>
DOD Region	TOWNSEND RANGE TOWNSEND RANGE (County), GA DOD: Feature 1: Marine Corps DOD Feature 2: Not reported Feature 3: Not reported URL: Not reported Name 1: Townsend Range Name 2: Not reported Name 3: Not reported State: GA DOD Site: Yes Tile name: GAMCINTOSH	DOD	CUSA147119 N/A

FOCUS MAP 34 ORPHAN SUMMARY

City	EDR ID	Site Name	Site Address	Zip	Database(s)
EULONIA	A100332987	EULONIA RENTAL (CLOSED)	RT 1	31331	AST
EULONIA	A100332982	LIBERTY PROPANE INC.	HWY 57	31331	AST
JESUP	U003296500	TIMBER TRUCKING	6287 HWY 301 S	31546	LUST, UST, FINANCIAL ASSURANCE
JESUP	U003763572	COUNTRY STORE	USHY 341 DOTPARCEL 95	31546	LUST, UST, FINANCIAL ASSURANCE
LUDOWICI	1004687762	WILLIES BODY SHOP	RT 1 BOX 61 - 1	31316	RCRA-CESQG, FINDS
LUDOWICI	1006775212	COUNTY LINE STATION	RT 2	31316	UST, FINANCIAL ASSURANCE
LUDOWICI	U003920759	COUNTY LINE STATION	RT 2	31316	UST, FINANCIAL ASSURANCE
LUDOWICI	1004687734	HINESVILLE RECYCLING CO	RT 3 BOX 30	31316	RCRA-NonGen, FINDS
LUDOWICI	S110591406	PARKERS #5	HWY 301 S & GA	31316	LUST
LUDOWICI	1006780699	BILLINGS SERVICE STATION	HWY 301 S	31316	LUST, UST, FINANCIAL ASSURANCE
LUDOWICI	1006780756	PARKERS #5	HWY 301 S & GA	31316	FINDS, UST, FINANCIAL ASSURANC
LUDOWICI	1006780735	COUNTY MAINTENANCE YARD	HWY 82 E	31316	FINDS, UST, FINANCIAL ASSURANC
LUDOWICI	U001629014	FLASH FOODS #25	HWY 84 & MAIN ST	31316	LUST, UST, FINANCIAL ASSURANCE
LUDOWICI	A100332699	THE ANYTHING MARKET	HWY 84 W	31316	AST
LUDOWICI	S109604763	BEARDS CREEK COUNTRY STORE	14230 CECIL NOBLES HWY	31316	LUST
LUDOWICI	A100346605	BEARDS CREEK COUNTRY STORE	14230 CECIL NOBLES HWY	31316	AST
LUDOWICI	1003868919	LUDOWICI U.S. HWY 82 PESTICIDE SPILL	U.S. HWY 82	31316	CERC-NFRAP
LUDOWICI	S103224296	HAN-HAR METAL FINISHING CORP.	USHY 84 & LONG COUNTY INDUSTRIAL PARK	31316	DEL SHWS
LUDOWICI	U003551558	LUDOWICI TEXACO STATION	USHY 301 S	31316	UST, FINANCIAL ASSURANCE
TOWNSEND	S109505581	EULONIA CLEANERS	HWY 17 & HWY 99	31331	DRYCLEANERS
TOWNSEND	U003936388	RED ROOSTER MKT	HWY 17 & PINE HARBOR RD	31331	UST, FINANCIAL ASSURANCE
TOWNSEND	1006786700	SHELLMAN FISH CAMP	RT 2	31331	FINDS, UST, FINANCIAL ASSURANC
TOWNSEND	1001960353	LOCKWOOD MARINE INC	ROUTE 2 BOX 2277	31331	RCRA-NonGen, FINDS
TOWNSEND	A100332992	MCINTOSH LAKE CAMPGROUND	RT 3	31331	AST
TOWNSEND	A100332996	BELLE BLUFF ISLAND MARINA (CLOSED)	RT 3	31331	AST
TOWNSEND	A100332997	LAKE HARMONY R.V.	RT 3	31331	AST
TOWNSEND	A100332999	SPEEDWAY FOODS	RT 3	31331	AST
TOWNSEND	A100333006	MINAL FOOD MART	RT 3	31331	AST
TOWNSEND	A100333010	PEACHES #4	RT 3	31331	AST
TOWNSEND	1006786718	ARYUN	RT 3	31331	FINDS, UST, FINANCIAL ASSURANC
TOWNSEND	1001967804	GA ANG TOWNSEND BOMBING RANGE	HWY 57	31331	RCRA-CESQG
TOWNSEND	U001492675	ROZIER'S SERVICE STATION	HWY 99	31331	LUST, UST, FINANCIAL ASSURANCE
TOWNSEND	A100351170	HARRIS ACE HARDWARE & BUILDING SUPPLY	15453 USHY 17	31331	AST
TOWNSEND	A100332984	EULONIA TEXACO STATION(CLOSED)	USHY 17 & GA	31331	AST
TOWNSEND	A100333013	SOBIA FOOD MART, INC.	1326 USHY 17	31331	AST

Focus Map 35



EDR DataMap® - Environmental Atlas

TBR EIS

Legend

- | | | | | |
|-----------------------------|--------------------|-------------------------|-------------------|---------------------|
| Roads | Waterways | Powerlines | Water | Listed Sites |
| Major Roads | Railroads | Pipelines | Superfund Sites | Sensitive Receptors |
| Contour Lines | Study Boundary | Fault Lines | Federal DOD Sites | |
| National Wetlands Inventory | 100-Yr Flood Zones | Indian Reservations BIA | | |



Scale in Miles

FOCUS MAP 35 SUMMARY

<u>Database</u>	<u>Total Plotted</u>
<u>FEDERAL RECORDS</u>	
NPL	0
Proposed NPL	0
Delisted NPL	0
NPL LIENS	0
CERCLIS	0
CERC-NFRAP	0
LIENS 2	0
CORRACTS	0
RCRA-TSDF	0
RCRA-LQG	0
RCRA-SQG	0
RCRA-CESQG	0
RCRA-NonGen	0
US ENG CONTROLS	0
US INST CONTROL	0
ERNS	0
HMIRS	0
DOT OPS	0
US CDL	0
US BROWNFIELDS	0
DOD	1
FUDS	0
LUCIS	0
CONSENT	0
ROD	0
UMTRA	0
ODI	0
DEBRIS REGION 9	0
MINES	0
TRIS	0
TSCA	0
FTTS	0
HIST FTTS	0
SSTS	0
ICIS	0
PADS	0
MLTS	0
RADINFO	0
FINDS	0
RAATS	0
COAL ASH EPA	0
FEMA UST	0
COAL ASH DOE	0
FEDERAL FACILITY	0
PCB TRANSFORMER	0
US HIST CDL	0
SCRD DRYCLEANERS	0
<u>STATE AND LOCAL RECORDS</u>	
SHWS	0

FOCUS MAP 35 SUMMARY

<u>Database</u>	<u>Total Plotted</u>
GA NON-HSI	0
SWF/LF	0
NPDES	0
SWRCY	0
HIST LF	0
LUST	0
UST	0
DEL SHWS	0
AST	0
SPILLS	0
INST CONTROL	0
DRYCLEANERS	0
BROWNFIELDS	0
AIRS	0
TIER 2	0
VIC	0
FINANCIAL ASSURANCE	0
COAL ASH	0
 <u>TRIBAL RECORDS</u>	
INDIAN RESERV	0
INDIAN ODI	0
INDIAN LUST	0
INDIAN UST	0
INDIAN VCP	0
 <u>EDR PROPRIETARY RECORDS</u>	
Manufactured Gas Plants	0

NOTES:

Sites may be listed in more than one database

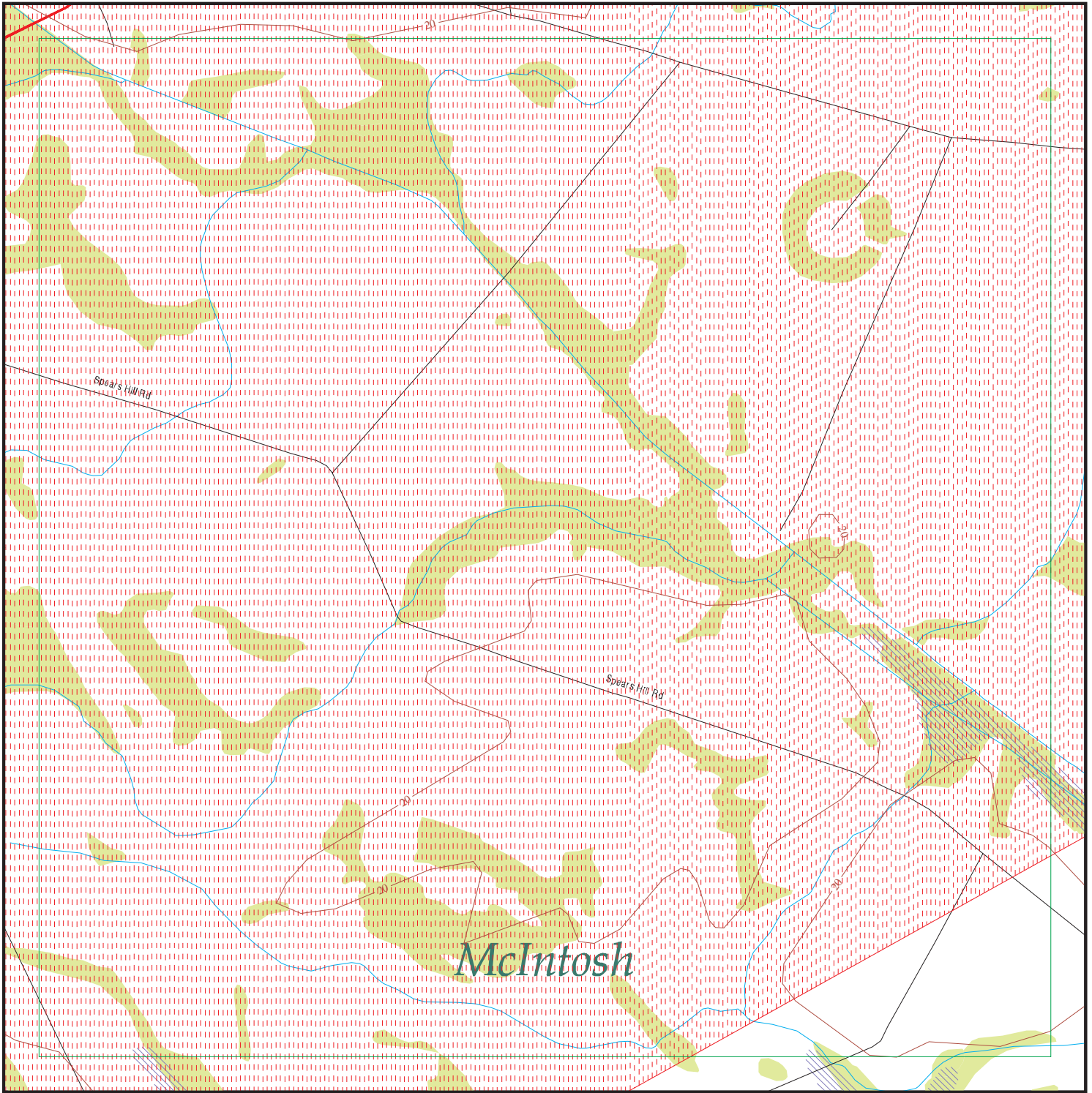
MAP FINDINGS
FOCUS MAP 35

<u>Map ID</u>	<u>Site</u>	<u>Database(s)</u>	<u>EPA ID Number</u>
DOD Region	TOWNSEND RANGE TOWNSEND RANGE (County), GA DOD: Feature 1: Marine Corps DOD Feature 2: Not reported Feature 3: Not reported URL: Not reported Name 1: Townsend Range Name 2: Not reported Name 3: Not reported State: GA DOD Site: Yes Tile name: GAMCINTOSH	DOD	CUSA147119 N/A

FOCUS MAP 35 ORPHAN SUMMARY

City	EDR ID	Site Name	Site Address	Zip	Database(s)
EULONIA	A100332987	EULONIA RENTAL (CLOSED)	RT 1	31331	AST
EULONIA	A100332982	LIBERTY PROPANE INC.	HWY 57	31331	AST
LUDOWICI	1004687762	WILLIES BODY SHOP	RT 1 BOX 61 - 1	31316	RCRA-CESQG, FINDS
LUDOWICI	1006775212	COUNTY LINE STATION	RT 2	31316	UST, FINANCIAL ASSURANCE
LUDOWICI	U003920759	COUNTY LINE STATION	RT 2	31316	UST, FINANCIAL ASSURANCE
LUDOWICI	1004687734	HINESVILLE RECYCLING CO	RT 3 BOX 30	31316	RCRA-NonGen, FINDS
LUDOWICI	S110591406	PARKERS #5	HWY 301 S & GA	31316	LUST
LUDOWICI	1006780699	BILLINGS SERVICE STATION	HWY 301 S	31316	LUST, UST, FINANCIAL ASSURANCE
LUDOWICI	1006780756	PARKERS #5	HWY 301 S & GA	31316	FINDS, UST, FINANCIAL ASSURANC
LUDOWICI	1006780735	COUNTY MAINTENANCE YARD	HWY 82 E	31316	FINDS, UST, FINANCIAL ASSURANC
LUDOWICI	U001629014	FLASH FOODS #25	HWY 84 & MAIN ST	31316	LUST, UST, FINANCIAL ASSURANCE
LUDOWICI	A100332699	THE ANYTHING MARKET	HWY 84 W	31316	AST
LUDOWICI	S109604763	BEARDS CREEK COUNTRY STORE	14230 CECIL NOBLES HWY	31316	LUST
LUDOWICI	A100346605	BEARDS CREEK COUNTRY STORE	14230 CECIL NOBLES HWY	31316	AST
LUDOWICI	1003868919	LUDOWICI U.S. HWY 82 PESTICIDE SPILL	U.S. HWY 82	31316	CERC-NFRAP
LUDOWICI	1014349591	HAN-HAR METAL FINISHING COMPANY	LONG COUNTY INDUSTRIAL PARK	31316	US BROWNFIELDS
LUDOWICI	1003869779	HAN-HAR METAL FINISHING COMPANY	LONG COUNTY INDUSTRIAL PARK	31316	CERC-NFRAP
LUDOWICI	S103224296	HAN-HAR METAL FINISHING CORP.	USHY 84 & LONG COUNTY INDUSTRIAL PARK	31316	DEL SHWS
LUDOWICI	U003551558	LUDOWICI TEXACO STATION	USHY 301 S	31316	UST, FINANCIAL ASSURANCE
TOWNSEND	S109505581	EULONIA CLEANERS	HWY 17 & HWY 99	31331	DRYCLEANERS
TOWNSEND	U003936388	RED ROOSTER MKT	HWY 17 & PINE HARBOR RD	31331	UST, FINANCIAL ASSURANCE
TOWNSEND	1006786700	SHELLMAN FISH CAMP	RT 2	31331	FINDS, UST, FINANCIAL ASSURANC
TOWNSEND	1001960353	LOCKWOOD MARINE INC	ROUTE 2 BOX 2277	31331	RCRA-NonGen, FINDS
TOWNSEND	A100332992	MCINTOSH LAKE CAMPGROUND	RT 3	31331	AST
TOWNSEND	A100332996	BELLE BLUFF ISLAND MARINA (CLOSED)	RT 3	31331	AST
TOWNSEND	A100332997	LAKE HARMONY R.V.	RT 3	31331	AST
TOWNSEND	A100332999	SPEEDWAY FOODS	RT 3	31331	AST
TOWNSEND	A100333006	MINAL FOOD MART	RT 3	31331	AST
TOWNSEND	A100333010	PEACHES #4	RT 3	31331	AST
TOWNSEND	1006786718	ARYUN	RT 3	31331	FINDS, UST, FINANCIAL ASSURANC
TOWNSEND	1001967804	GA ANG TOWNSEND BOMBING RANGE	HWY 57	31331	RCRA-CESQG
TOWNSEND	U001492675	ROZIER'S SERVICE STATION	HWY 99	31331	LUST, UST, FINANCIAL ASSURANCE
TOWNSEND	A100351170	HARRIS ACE HARDWARE & BUILDING SUPPLY	15453 USHY 17	31331	AST
TOWNSEND	A100332984	EULONIA TEXACO STATION(CLOSED)	USHY 17 & GA	31331	AST
TOWNSEND	A100333013	SOBIA FOOD MART, INC.	1326 USHY 17	31331	AST

Focus Map 36



EDR DataMap® - Environmental Atlas

TBR EIS

Legend

- | | | | | |
|-----------------------------|--------------------|-------------------------|-------------------|---------------------|
| Roads | Waterways | Powerlines | Water | Listed Sites |
| Major Roads | Railroads | Pipelines | Superfund Sites | Sensitive Receptors |
| Contour Lines | Study Boundary | Fault Lines | Federal DOD Sites | |
| National Wetlands Inventory | 100-Yr Flood Zones | Indian Reservations BIA | | |



Scale in Miles

FOCUS MAP 36 SUMMARY

<u>Database</u>	<u>Total Plotted</u>
<u>FEDERAL RECORDS</u>	
NPL	0
Proposed NPL	0
Delisted NPL	0
NPL LIENS	0
CERCLIS	0
CERC-NFRAP	0
LIENS 2	0
CORRACTS	0
RCRA-TSDF	0
RCRA-LQG	0
RCRA-SQG	0
RCRA-CESQG	0
RCRA-NonGen	0
US ENG CONTROLS	0
US INST CONTROL	0
ERNS	0
HMIRS	0
DOT OPS	0
US CDL	0
US BROWNFIELDS	0
DOD	1
FUDS	0
LUCIS	0
CONSENT	0
ROD	0
UMTRA	0
ODI	0
DEBRIS REGION 9	0
MINES	0
TRIS	0
TSCA	0
FTTS	0
HIST FTTS	0
SSTS	0
ICIS	0
PADS	0
MLTS	0
RADINFO	0
FINDS	0
RAATS	0
COAL ASH EPA	0
FEMA UST	0
COAL ASH DOE	0
FEDERAL FACILITY	0
PCB TRANSFORMER	0
US HIST CDL	0
SCRD DRYCLEANERS	0
<u>STATE AND LOCAL RECORDS</u>	
SHWS	0

FOCUS MAP 36 SUMMARY

<u>Database</u>	<u>Total Plotted</u>
GA NON-HSI	0
SWF/LF	0
NPDES	0
SWRCY	0
HIST LF	0
LUST	0
UST	0
DEL SHWS	0
AST	0
SPILLS	0
INST CONTROL	0
DRYCLEANERS	0
BROWNFIELDS	0
AIRS	0
TIER 2	0
VIC	0
FINANCIAL ASSURANCE	0
COAL ASH	0
 <u>TRIBAL RECORDS</u>	
INDIAN RESERV	0
INDIAN ODI	0
INDIAN LUST	0
INDIAN UST	0
INDIAN VCP	0
 <u>EDR PROPRIETARY RECORDS</u>	
Manufactured Gas Plants	0

NOTES:

Sites may be listed in more than one database

MAP FINDINGS
FOCUS MAP 36

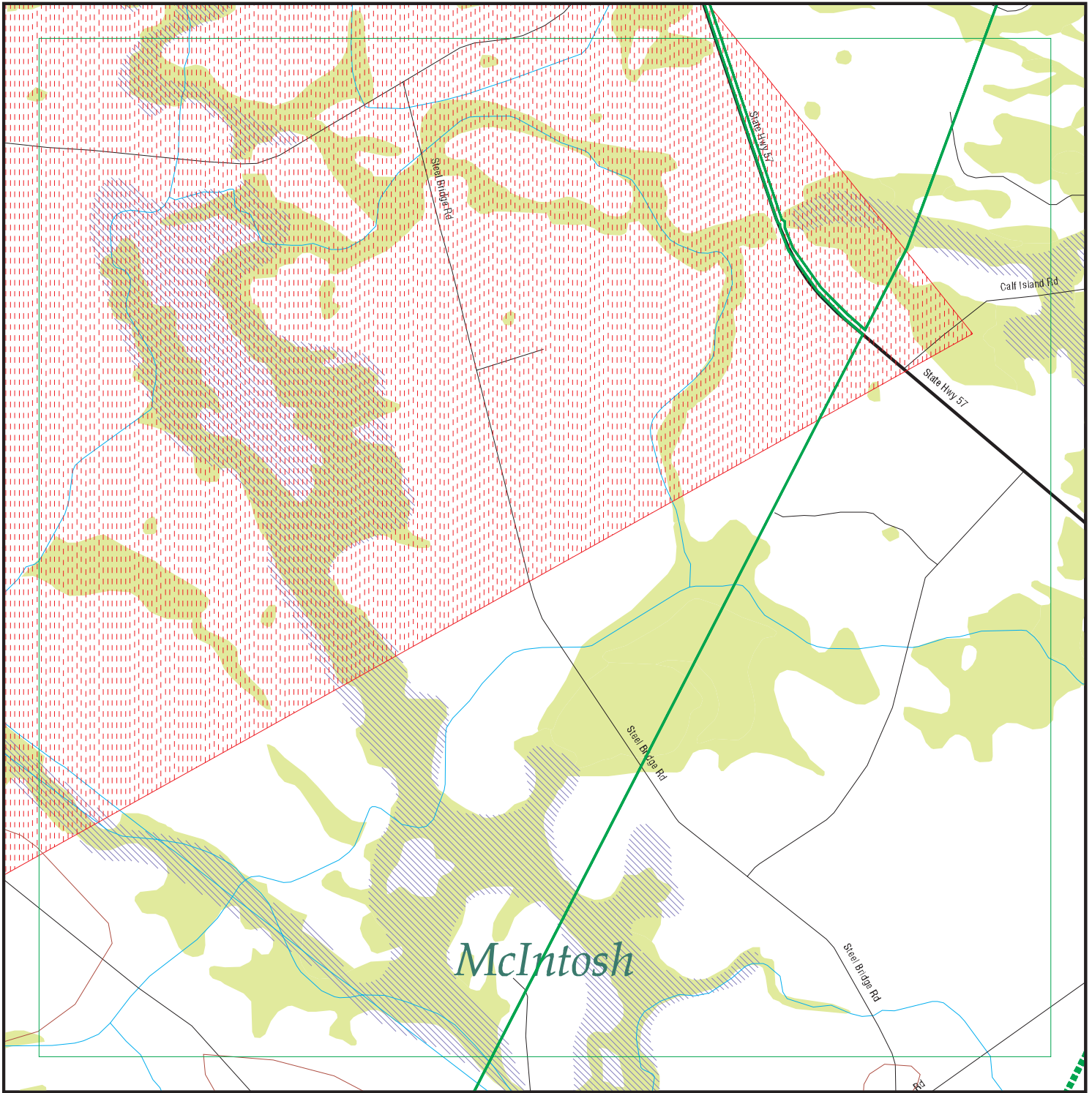
<u>Map ID</u>	<u>Site</u>	<u>Database(s)</u>	<u>EPA ID Number</u>
DOD Region	TOWNSEND RANGE TOWNSEND RANGE (County), GA DOD: Feature 1: Marine Corps DOD Feature 2: Not reported Feature 3: Not reported URL: Not reported Name 1: Townsend Range Name 2: Not reported Name 3: Not reported State: GA DOD Site: Yes Tile name: GAMCINTOSH	DOD	CUSA147119 N/A

Count: 18 records

FOCUS MAP 36 ORPHAN SUMMARY

City	EDR ID	Site Name	Site Address	Zip	Database(s)
EULONIA	A100332987	EULONIA RENTAL (CLOSED)	RT 1	31331	AST
EULONIA	A100332982	LIBERTY PROPANE INC.	HWY 57	31331	AST
TOWNSEND	S109505581	EULONIA CLEANERS	HWY 17 & HWY 99	31331	DRYCLEANERS
TOWNSEND	U003936388	RED ROOSTER MKT	HWY 17 & PINE HARBOR RD	31331	UST, FINANCIAL ASSURANCE
TOWNSEND	1006786700	SHELLMAN FISH CAMP	RT 2	31331	FINDS, UST, FINANCIAL ASSURANC
TOWNSEND	1001960353	LOCKWOOD MARINE INC	ROUTE 2 BOX 2277	31331	RCRA-NonGen, FINDS
TOWNSEND	A100332992	MCINTOSH LAKE CAMPGROUND	RT 3	31331	AST
TOWNSEND	A100332996	BELLE BLUFF ISLAND MARINA (CLOSED)	RT 3	31331	AST
TOWNSEND	A100332997	LAKE HARMONY R.V.	RT 3	31331	AST
TOWNSEND	A100332999	SPEEDWAY FOODS	RT 3	31331	AST
TOWNSEND	A100333006	MINAL FOOD MART	RT 3	31331	AST
TOWNSEND	A100333010	PEACHES #4	RT 3	31331	AST
TOWNSEND	1006786718	ARYUN	RT 3	31331	FINDS, UST, FINANCIAL ASSURANC
TOWNSEND	1001967804	GA ANG TOWNSEND BOMBING RANGE	HWY 57	31331	RCRA-CESQG
TOWNSEND	U001492675	ROZIERS SERVICE STATION	HWY 99	31331	LUST, UST, FINANCIAL ASSURANCE
TOWNSEND	A100351170	HARRIS ACE HARDWARE & BUILDING SUPPLY	15453 USHY 17	31331	AST
TOWNSEND	A100332984	EULONIA TEXACO STATION(CLOSED)	USHY 17 & GA	31331	AST
TOWNSEND	A100333013	SOBIA FOOD MART, INC.	1326 USHY 17	31331	AST

Focus Map 37

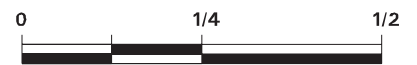


EDR DataMap® - Environmental Atlas

TBR EIS

Legend

- | | | | | |
|-----------------------------|--------------------|-------------------------|-------------------|---------------------|
| Roads | Waterways | Powerlines | Water | Listed Sites |
| Major Roads | Railroads | Pipelines | Superfund Sites | Sensitive Receptors |
| Contour Lines | Study Boundary | Fault Lines | Federal DOD Sites | |
| National Wetlands Inventory | 100-Yr Flood Zones | Indian Reservations BIA | | |



Scale in Miles

FOCUS MAP 37 SUMMARY

<u>Database</u>	<u>Total Plotted</u>
<u>FEDERAL RECORDS</u>	
NPL	0
Proposed NPL	0
Delisted NPL	0
NPL LIENS	0
CERCLIS	0
CERC-NFRAP	0
LIENS 2	0
CORRACTS	0
RCRA-TSDF	0
RCRA-LQG	0
RCRA-SQG	0
RCRA-CESQG	0
RCRA-NonGen	0
US ENG CONTROLS	0
US INST CONTROL	0
ERNS	0
HMIRS	0
DOT OPS	0
US CDL	0
US BROWNFIELDS	0
DOD	1
FUDS	0
LUCIS	0
CONSENT	0
ROD	0
UMTRA	0
ODI	0
DEBRIS REGION 9	0
MINES	0
TRIS	0
TSCA	0
FTTS	0
HIST FTTS	0
SSTS	0
ICIS	0
PADS	0
MLTS	0
RADINFO	0
FINDS	0
RAATS	0
COAL ASH EPA	0
FEMA UST	0
COAL ASH DOE	0
FEDERAL FACILITY	0
PCB TRANSFORMER	0
US HIST CDL	0
SCRD DRYCLEANERS	0
<u>STATE AND LOCAL RECORDS</u>	
SHWS	0

FOCUS MAP 37 SUMMARY

<u>Database</u>	<u>Total Plotted</u>
GA NON-HSI	0
SWF/LF	0
NPDES	0
SWRCY	0
HIST LF	0
LUST	0
UST	0
DEL SHWS	0
AST	0
SPILLS	0
INST CONTROL	0
DRYCLEANERS	0
BROWNFIELDS	0
AIRS	0
TIER 2	0
VIC	0
FINANCIAL ASSURANCE	0
COAL ASH	0
 <u>TRIBAL RECORDS</u>	
INDIAN RESERV	0
INDIAN ODI	0
INDIAN LUST	0
INDIAN UST	0
INDIAN VCP	0
 <u>EDR PROPRIETARY RECORDS</u>	
Manufactured Gas Plants	0

NOTES:

Sites may be listed in more than one database

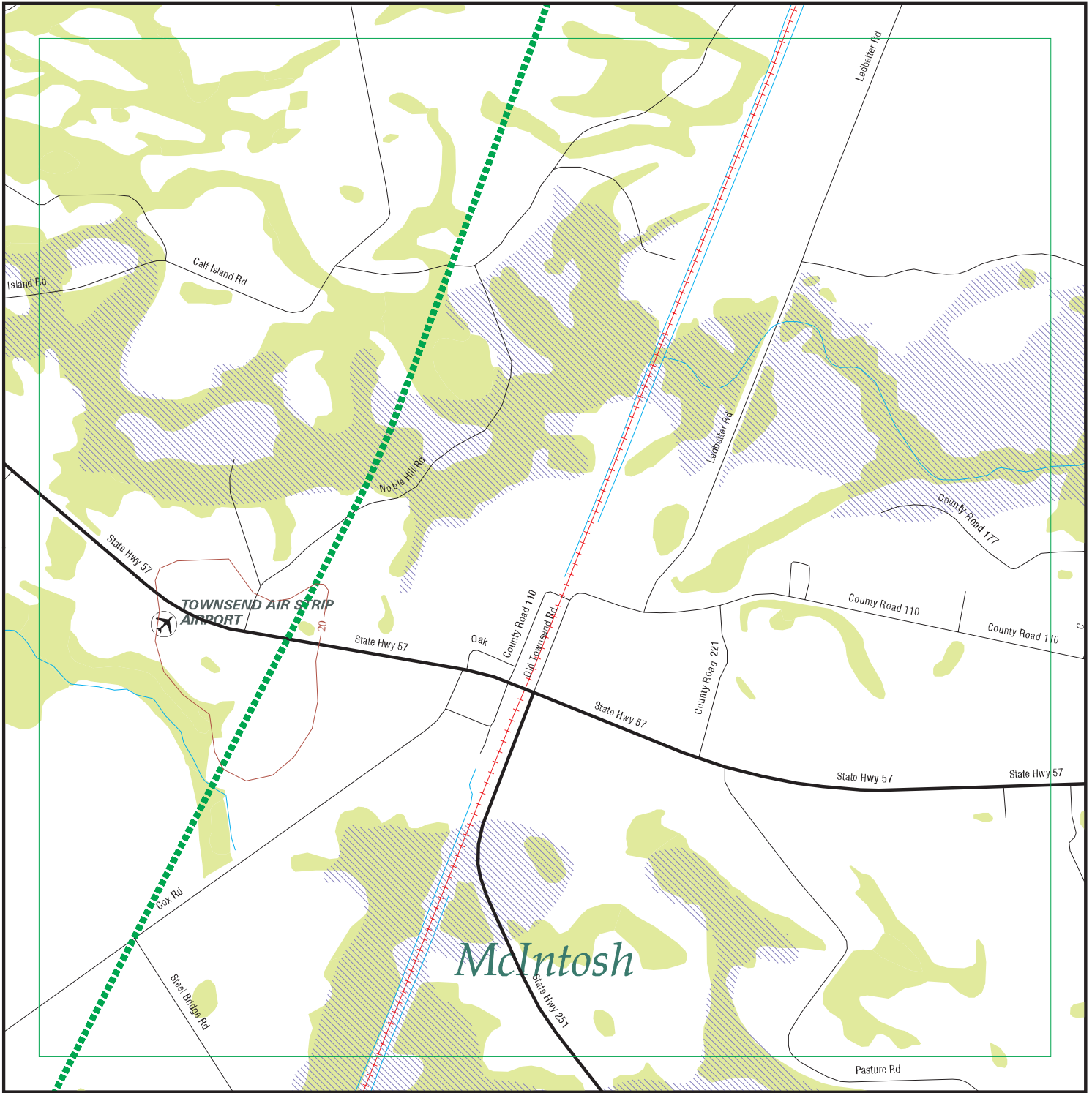
MAP FINDINGS
FOCUS MAP 37

<u>Map ID</u>	<u>Site</u>	<u>Database(s)</u>	<u>EPA ID Number</u>
DOD Region	TOWNSEND RANGE TOWNSEND RANGE (County), GA DOD: Feature 1: Marine Corps DOD Feature 2: Not reported Feature 3: Not reported URL: Not reported Name 1: Townsend Range Name 2: Not reported Name 3: Not reported State: GA DOD Site: Yes Tile name: GAMCINTOSH	DOD	CUSA147119 N/A

FOCUS MAP 37 ORPHAN SUMMARY

City	EDR ID	Site Name	Site Address	Zip	Database(s)
EULONIA	A100332987	EULONIA RENTAL (CLOSED)	RT 1	31331	AST
EULONIA	A100332982	LIBERTY PROPANE INC.	HWY 57	31331	AST
TOWNSEND	S109505581	EULONIA CLEANERS	HWY 17 & HWY 99	31331	DRYCLEANERS
TOWNSEND	A100332980	NETTLES GAS COMPANY CLOSED	HWY 17		AST
TOWNSEND	U003936388	RED ROOSTER MKT	HWY 17 & PINE HARBOR RD	31331	UST, FINANCIAL ASSURANCE
TOWNSEND	1006786700	SHELLMAN FISH CAMP	RT 2	31331	FINDS, UST, FINANCIAL ASSURANC
TOWNSEND	1001960353	LOCKWOOD MARINE INC	ROUTE 2 BOX 2277	31331	RCRA-NonGen, FINDS
TOWNSEND	A100332992	MCINTOSH LAKE CAMPGROUND	RT 3	31331	AST
TOWNSEND	A100332996	BELLE BLUFF ISLAND MARINA (CLOSED)	RT 3	31331	AST
TOWNSEND	A100332997	LAKE HARMONY R.V.	RT 3	31331	AST
TOWNSEND	A100332999	SPEEDWAY FOODS	RT 3	31331	AST
TOWNSEND	A100333006	MINAL FOOD MART	RT 3	31331	AST
TOWNSEND	A100333010	PEACHES #4	RT 3	31331	AST
TOWNSEND	1006786718	ARYUN	RT 3	31331	FINDS, UST, FINANCIAL ASSURANC
TOWNSEND	1001967804	GA ANG TOWNSEND BOMBING RANGE	HWY 57	31331	RCRA-CESQG
TOWNSEND	U001492675	ROZIER'S SERVICE STATION	HWY 99	31331	LUST, UST, FINANCIAL ASSURANCE
TOWNSEND	S107667695	ROWE'S LAND CLEARING AND PAVING	HARRIS NECK RD		SWF/LF
TOWNSEND	S107667437	MCINTOSH CO-KING RD (INERT)	SE NS KING RD E		SWF/LF
TOWNSEND	A100351170	HARRIS ACE HARDWARE & BUILDING SUPPLY	15453 USHY 17	31331	AST
TOWNSEND	A100332984	EULONIA TEXACO STATION(CLOSED)	USHY 17 & GA	31331	AST
TOWNSEND	A100333013	SOBIA FOOD MART, INC.	1326 USHY 17	31331	AST

Focus Map 38

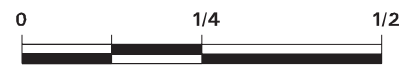


EDR DataMap® - Environmental Atlas

TBR EIS

Legend

- | | | | | |
|-----------------------------|--------------------|-------------------------|-------------------|---------------------|
| Roads | Waterways | Powerlines | Water | Listed Sites |
| Major Roads | Railroads | Pipelines | Superfund Sites | Sensitive Receptors |
| Contour Lines | Study Boundary | Fault Lines | Federal DOD Sites | |
| National Wetlands Inventory | 100-Yr Flood Zones | Indian Reservations BIA | | |

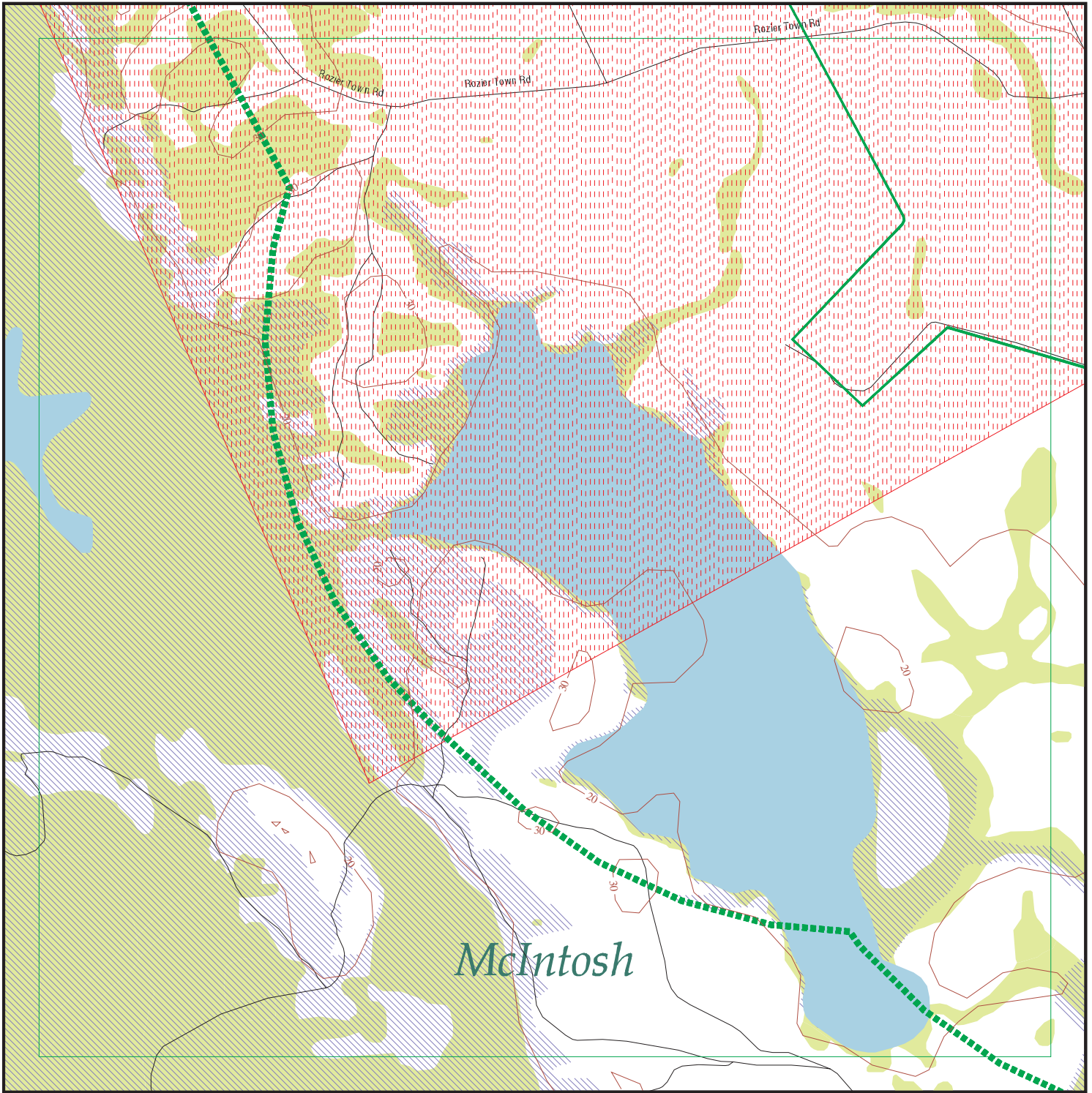


Scale in Miles

FOCUS MAP 38 ORPHAN SUMMARY

City	EDR ID	Site Name	Site Address	Zip	Database(s)
EULONIA	A100332987	EULONIA RENTAL (CLOSED)	RT 1	31331	AST
EULONIA	A100332982	LIBERTY PROPANE INC.	HWY 57	31331	AST
TOWNSEND	S109505581	EULONIA CLEANERS	HWY 17 & HWY 99	31331	DRYCLEANERS
TOWNSEND	A100332980	NETTLES GAS COMPANY CLOSED	HWY 17		AST
TOWNSEND	U003936388	RED ROOSTER MKT	HWY 17 & PINE HARBOR RD	31331	UST, FINANCIAL ASSURANCE
TOWNSEND	1006786700	SHELLMAN FISH CAMP	RT 2	31331	FINDS, UST, FINANCIAL ASSURANC
TOWNSEND	1001960353	LOCKWOOD MARINE INC	ROUTE 2 BOX 2277	31331	RCRA-NonGen, FINDS
TOWNSEND	A100332992	MCINTOSH LAKE CAMPGROUND	RT 3	31331	AST
TOWNSEND	A100332996	BELLE BLUFF ISLAND MARINA (CLOSED)	RT 3	31331	AST
TOWNSEND	A100332997	LAKE HARMONY R.V.	RT 3	31331	AST
TOWNSEND	A100332999	SPEEDWAY FOODS	RT 3	31331	AST
TOWNSEND	A100333006	MINAL FOOD MART	RT 3	31331	AST
TOWNSEND	A100333010	PEACHES #4	RT 3	31331	AST
TOWNSEND	1006786718	ARYUN	RT 3	31331	FINDS, UST, FINANCIAL ASSURANC
TOWNSEND	1001967804	GA ANG TOWNSEND BOMBING RANGE	HWY 57	31331	RCRA-CESQG
TOWNSEND	U001492675	ROZIER'S SERVICE STATION	HWY 99	31331	LUST, UST, FINANCIAL ASSURANCE
TOWNSEND	S107667695	ROWE'S LAND CLEARING AND PAVING	HARRIS NECK RD		SWF/LF
TOWNSEND	S107667437	MCINTOSH CO-KING RD (INERT)	SE NS KING RD E		SWF/LF
TOWNSEND	A100351170	HARRIS ACE HARDWARE & BUILDING SUPPLY	15453 USHY 17	31331	AST
TOWNSEND	A100332984	EULONIA TEXACO STATION(CLOSED)	USHY 17 & GA	31331	AST
TOWNSEND	A100333013	SOBIA FOOD MART, INC.	1326 USHY 17	31331	AST

Focus Map 39

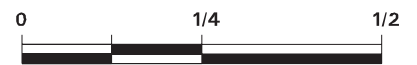


EDR DataMap® - Environmental Atlas

TBR EIS

Legend

- | | | | | |
|-----------------------------|--------------------|-------------------------|-------------------|---------------------|
| Roads | Waterways | Powerlines | Water | Listed Sites |
| Major Roads | Railroads | Pipelines | Superfund Sites | Sensitive Receptors |
| Contour Lines | Study Boundary | Fault Lines | Federal DOD Sites | |
| National Wetlands Inventory | 100-Yr Flood Zones | Indian Reservations BIA | | |



Scale in Miles

FOCUS MAP 39 SUMMARY

<u>Database</u>	<u>Total Plotted</u>
<u>FEDERAL RECORDS</u>	
NPL	0
Proposed NPL	0
Delisted NPL	0
NPL LIENS	0
CERCLIS	0
CERC-NFRAP	0
LIENS 2	0
CORRACTS	0
RCRA-TSDF	0
RCRA-LQG	0
RCRA-SQG	0
RCRA-CESQG	0
RCRA-NonGen	0
US ENG CONTROLS	0
US INST CONTROL	0
ERNS	0
HMIRS	0
DOT OPS	0
US CDL	0
US BROWNFIELDS	0
DOD	1
FUDS	0
LUCIS	0
CONSENT	0
ROD	0
UMTRA	0
ODI	0
DEBRIS REGION 9	0
MINES	0
TRIS	0
TSCA	0
FTTS	0
HIST FTTS	0
SSTS	0
ICIS	0
PADS	0
MLTS	0
RADINFO	0
FINDS	0
RAATS	0
COAL ASH EPA	0
FEMA UST	0
COAL ASH DOE	0
FEDERAL FACILITY	0
PCB TRANSFORMER	0
US HIST CDL	0
SCRD DRYCLEANERS	0
<u>STATE AND LOCAL RECORDS</u>	
SHWS	0

FOCUS MAP 39 SUMMARY

<u>Database</u>	<u>Total Plotted</u>
GA NON-HSI	0
SWF/LF	0
NPDES	0
SWRCY	0
HIST LF	0
LUST	0
UST	0
DEL SHWS	0
AST	0
SPILLS	0
INST CONTROL	0
DRYCLEANERS	0
BROWNFIELDS	0
AIRS	0
TIER 2	0
VIC	0
FINANCIAL ASSURANCE	0
COAL ASH	0
 <u>TRIBAL RECORDS</u>	
INDIAN RESERV	0
INDIAN ODI	0
INDIAN LUST	0
INDIAN UST	0
INDIAN VCP	0
 <u>EDR PROPRIETARY RECORDS</u>	
Manufactured Gas Plants	0

NOTES:

Sites may be listed in more than one database

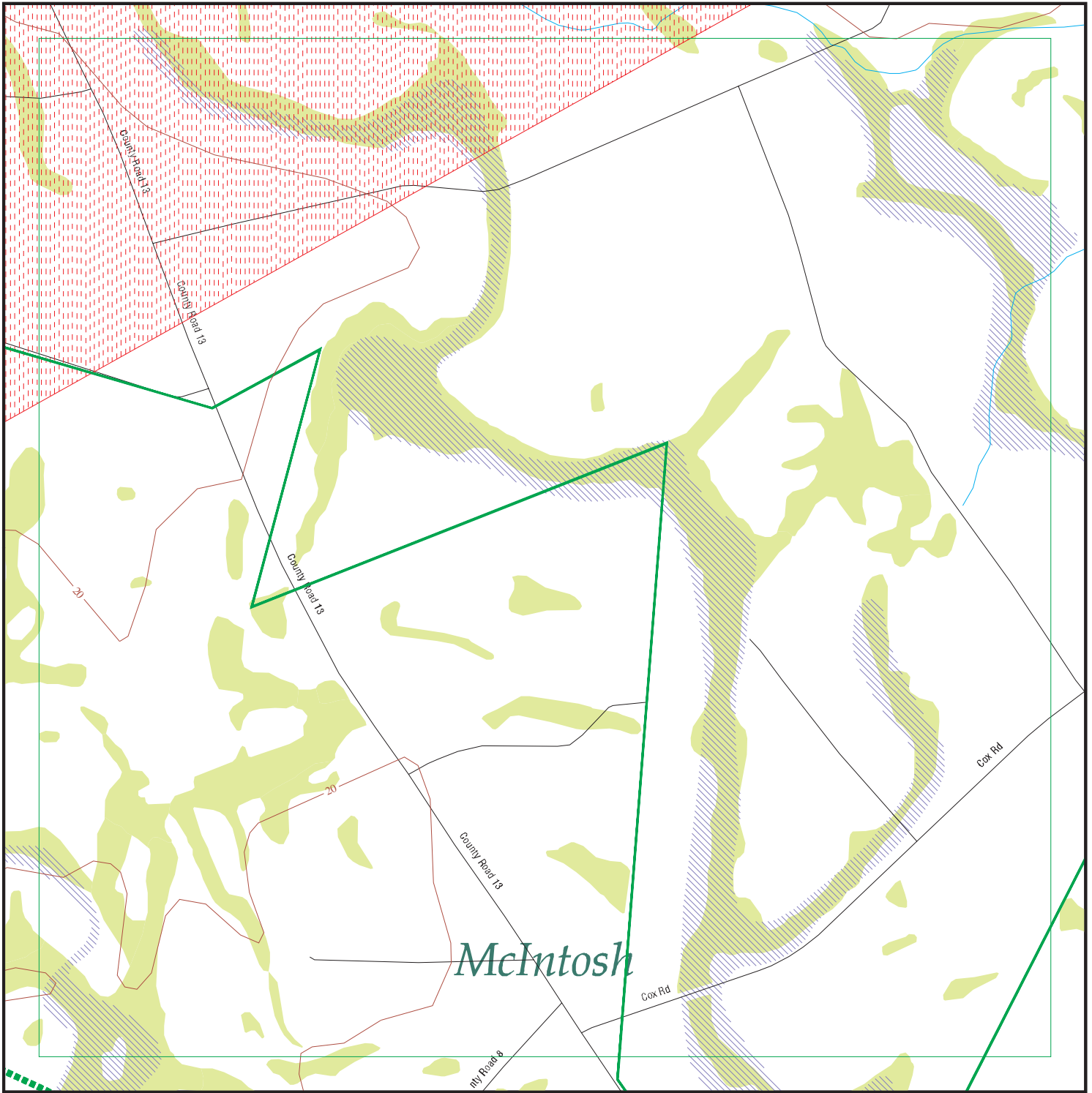
MAP FINDINGS
FOCUS MAP 39

<u>Map ID</u>	<u>Site</u>	<u>Database(s)</u>	<u>EPA ID Number</u>
DOD Region	TOWNSEND RANGE TOWNSEND RANGE (County), GA DOD: Feature 1: Marine Corps DOD Feature 2: Not reported Feature 3: Not reported URL: Not reported Name 1: Townsend Range Name 2: Not reported Name 3: Not reported State: GA DOD Site: Yes Tile name: GAMCINTOSH	DOD	CUSA147119 N/A

FOCUS MAP 39 ORPHAN SUMMARY

City	EDR ID	Site Name	Site Address	Zip	Database(s)
EULONIA	A100332987	EULONIA RENTAL (CLOSED)	RT 1	31331	AST
EULONIA	A100332982	LIBERTY PROPANE INC.	HWY 57	31331	AST
TOWNSEND	S109505581	EULONIA CLEANERS	HWY 17 & HWY 99	31331	DRYCLEANERS
TOWNSEND	A100332980	NETTLES GAS COMPANY CLOSED	HWY 17		AST
TOWNSEND	U003936388	RED ROOSTER MKT	HWY 17 & PINE HARBOR RD	31331	UST, FINANCIAL ASSURANCE
TOWNSEND	1006786700	SHELLMAN FISH CAMP	RT 2	31331	FINDS, UST, FINANCIAL ASSURANC
TOWNSEND	1001960353	LOCKWOOD MARINE INC	ROUTE 2 BOX 2277	31331	RCRA-NonGen, FINDS
TOWNSEND	A100332992	MCINTOSH LAKE CAMPGROUND	RT 3	31331	AST
TOWNSEND	A100332996	BELLE BLUFF ISLAND MARINA (CLOSED)	RT 3	31331	AST
TOWNSEND	A100332997	LAKE HARMONY R.V.	RT 3	31331	AST
TOWNSEND	A100332999	SPEEDWAY FOODS	RT 3	31331	AST
TOWNSEND	A100333006	MINAL FOOD MART	RT 3	31331	AST
TOWNSEND	A100333010	PEACHES #4	RT 3	31331	AST
TOWNSEND	1006786718	ARYUN	RT 3	31331	FINDS, UST, FINANCIAL ASSURANC
TOWNSEND	1001967804	GA ANG TOWNSEND BOMBING RANGE	HWY 57	31331	RCRA-CESQG
TOWNSEND	U001492675	ROZIER'S SERVICE STATION	HWY 99	31331	LUST, UST, FINANCIAL ASSURANCE
TOWNSEND	S107667695	ROWE'S LAND CLEARING AND PAVING	HARRIS NECK RD		SWF/LF
TOWNSEND	S107667437	MCINTOSH CO-KING RD (INERT)	SE NS KING RD E		SWF/LF
TOWNSEND	A100351170	HARRIS ACE HARDWARE & BUILDING SUPPLY	15453 USHY 17	31331	AST
TOWNSEND	A100332984	EULONIA TEXACO STATION(CLOSED)	USHY 17 & GA	31331	AST
TOWNSEND	A100333013	SOBIA FOOD MART, INC.	1326 USHY 17	31331	AST

Focus Map 40



EDR DataMap® - Environmental Atlas

TBR EIS

Legend

- | | | | | |
|-----------------------------|--------------------|-------------------------|-------------------|---------------------|
| Roads | Waterways | Powerlines | Water | Listed Sites |
| Major Roads | Railroads | Pipelines | Superfund Sites | Sensitive Receptors |
| Contour Lines | Study Boundary | Fault Lines | Federal DOD Sites | |
| National Wetlands Inventory | 100-Yr Flood Zones | Indian Reservations BIA | | |



Scale in Miles

FOCUS MAP 40 SUMMARY

<u>Database</u>	<u>Total Plotted</u>
<u>FEDERAL RECORDS</u>	
NPL	0
Proposed NPL	0
Delisted NPL	0
NPL LIENS	0
CERCLIS	0
CERC-NFRAP	0
LIENS 2	0
CORRACTS	0
RCRA-TSDF	0
RCRA-LQG	0
RCRA-SQG	0
RCRA-CESQG	0
RCRA-NonGen	0
US ENG CONTROLS	0
US INST CONTROL	0
ERNS	0
HMIRS	0
DOT OPS	0
US CDL	0
US BROWNFIELDS	0
DOD	1
FUDS	0
LUCIS	0
CONSENT	0
ROD	0
UMTRA	0
ODI	0
DEBRIS REGION 9	0
MINES	0
TRIS	0
TSCA	0
FTTS	0
HIST FTTS	0
SSTS	0
ICIS	0
PADS	0
MLTS	0
RADINFO	0
FINDS	0
RAATS	0
COAL ASH EPA	0
FEMA UST	0
COAL ASH DOE	0
FEDERAL FACILITY	0
PCB TRANSFORMER	0
US HIST CDL	0
SCRD DRYCLEANERS	0
<u>STATE AND LOCAL RECORDS</u>	
SHWS	0

FOCUS MAP 40 SUMMARY

<u>Database</u>	<u>Total Plotted</u>
GA NON-HSI	0
SWF/LF	0
NPDES	0
SWRCY	0
HIST LF	0
LUST	0
UST	0
DEL SHWS	0
AST	0
SPILLS	0
INST CONTROL	0
DRYCLEANERS	0
BROWNFIELDS	0
AIRS	0
TIER 2	0
VIC	0
FINANCIAL ASSURANCE	0
COAL ASH	0
 <u>TRIBAL RECORDS</u>	
INDIAN RESERV	0
INDIAN ODI	0
INDIAN LUST	0
INDIAN UST	0
INDIAN VCP	0
 <u>EDR PROPRIETARY RECORDS</u>	
Manufactured Gas Plants	0

NOTES:

Sites may be listed in more than one database

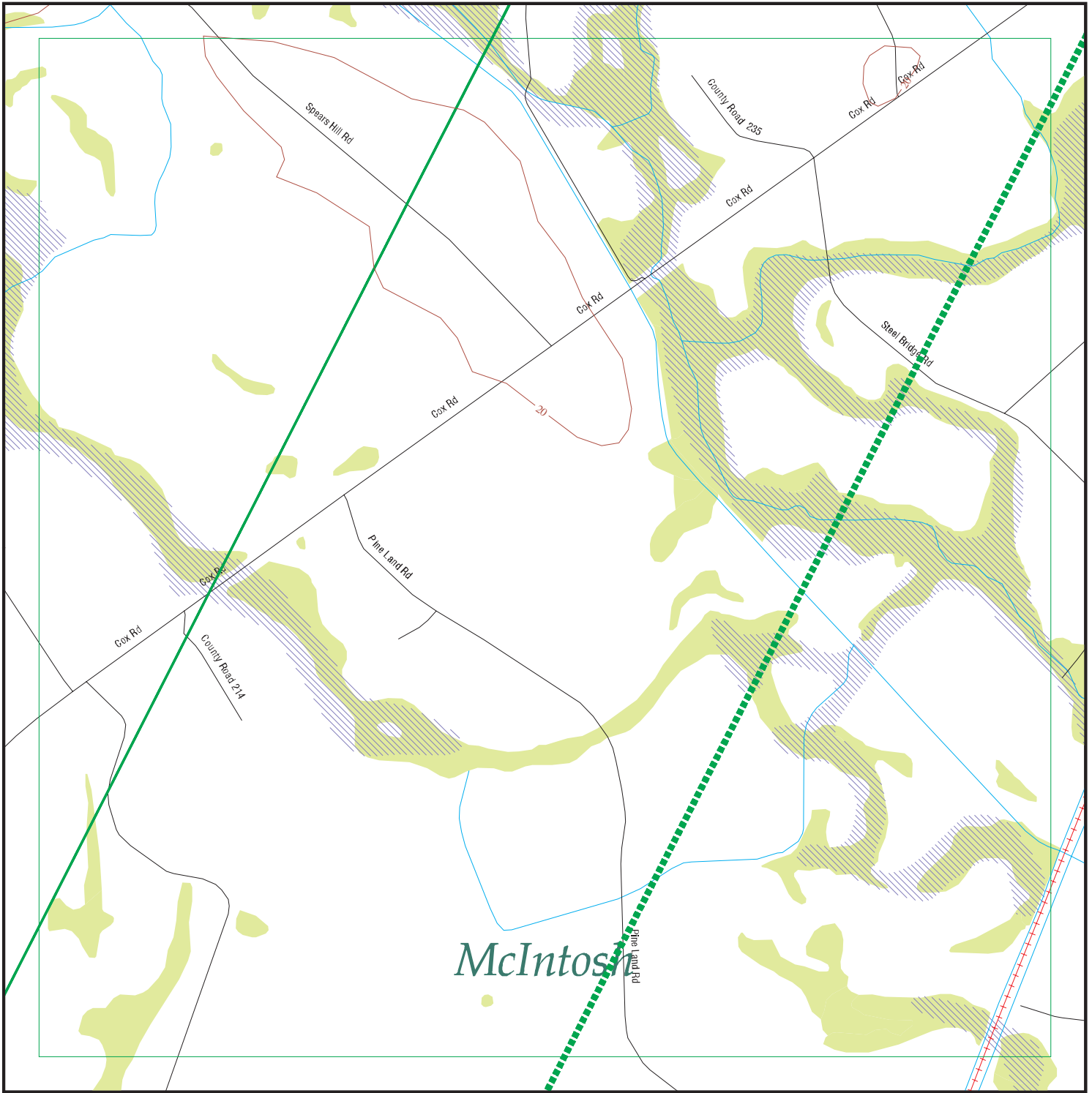
MAP FINDINGS
FOCUS MAP 40

<u>Map ID</u>	<u>Site</u>	<u>Database(s)</u>	<u>EPA ID Number</u>
DOD Region	TOWNSEND RANGE TOWNSEND RANGE (County), GA DOD: Feature 1: Marine Corps DOD Feature 2: Not reported Feature 3: Not reported URL: Not reported Name 1: Townsend Range Name 2: Not reported Name 3: Not reported State: GA DOD Site: Yes Tile name: GAMCINTOSH	DOD	CUSA147119 N/A

FOCUS MAP 40 ORPHAN SUMMARY

City	EDR ID	Site Name	Site Address	Zip	Database(s)
EULONIA	A100332987	EULONIA RENTAL (CLOSED)	RT 1	31331	AST
EULONIA	A100332982	LIBERTY PROPANE INC.	HWY 57	31331	AST
TOWNSEND	S109505581	EULONIA CLEANERS	HWY 17 & HWY 99	31331	DRYCLEANERS
TOWNSEND	A100332980	NETTLES GAS COMPANY CLOSED	HWY 17		AST
TOWNSEND	U003936388	RED ROOSTER MKT	HWY 17 & PINE HARBOR RD	31331	UST, FINANCIAL ASSURANCE
TOWNSEND	1006786700	SHELLMAN FISH CAMP	RT 2	31331	FINDS, UST, FINANCIAL ASSURANC
TOWNSEND	1001960353	LOCKWOOD MARINE INC	ROUTE 2 BOX 2277	31331	RCRA-NonGen, FINDS
TOWNSEND	A100332992	MCINTOSH LAKE CAMPGROUND	RT 3	31331	AST
TOWNSEND	A100332996	BELLE BLUFF ISLAND MARINA (CLOSED)	RT 3	31331	AST
TOWNSEND	A100332997	LAKE HARMONY R.V.	RT 3	31331	AST
TOWNSEND	A100332999	SPEEDWAY FOODS	RT 3	31331	AST
TOWNSEND	A100333006	MINAL FOOD MART	RT 3	31331	AST
TOWNSEND	A100333010	PEACHES #4	RT 3	31331	AST
TOWNSEND	1006786718	ARYUN	RT 3	31331	FINDS, UST, FINANCIAL ASSURANC
TOWNSEND	1001967804	GA ANG TOWNSEND BOMBING RANGE	HWY 57	31331	RCRA-CESQG
TOWNSEND	U001492675	ROZIER'S SERVICE STATION	HWY 99	31331	LUST, UST, FINANCIAL ASSURANCE
TOWNSEND	S107667695	ROWE'S LAND CLEARING AND PAVING	HARRIS NECK RD		SWF/LF
TOWNSEND	S107667437	MCINTOSH CO-KING RD (INERT)	SE NS KING RD E		SWF/LF
TOWNSEND	A100351170	HARRIS ACE HARDWARE & BUILDING SUPPLY	15453 USHY 17	31331	AST
TOWNSEND	A100332984	EULONIA TEXACO STATION(CLOSED)	USHY 17 & GA	31331	AST
TOWNSEND	A100333013	SOBIA FOOD MART, INC.	1326 USHY 17	31331	AST

Focus Map 41

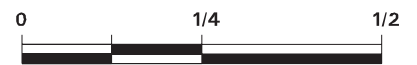


EDR DataMap® - Environmental Atlas

TBR EIS

Legend

Roads	Waterways	Powerlines	Water	Listed Sites
Major Roads	Railroads	Pipelines	Superfund Sites	Sensitive Receptors
Contour Lines	Study Boundary	Fault Lines	Federal DOD Sites	
National Wetlands Inventory	100-Yr Flood Zones	Indian Reservations BIA		



Scale in Miles

FOCUS MAP 41 ORPHAN SUMMARY

City	EDR ID	Site Name	Site Address	Zip	Database(s)
EULONIA	A100332987	EULONIA RENTAL (CLOSED)	RT 1	31331	AST
EULONIA	A100332982	LIBERTY PROPANE INC.	HWY 57	31331	AST
TOWNSEND	S109505581	EULONIA CLEANERS	HWY 17 & HWY 99	31331	DRYCLEANERS
TOWNSEND	A100332980	NETTLES GAS COMPANY CLOSED	HWY 17		AST
TOWNSEND	U003936388	RED ROOSTER MKT	HWY 17 & PINE HARBOR RD	31331	UST, FINANCIAL ASSURANCE
TOWNSEND	1006786700	SHELLMAN FISH CAMP	RT 2	31331	FINDS, UST, FINANCIAL ASSURANC
TOWNSEND	1001960353	LOCKWOOD MARINE INC	ROUTE 2 BOX 2277	31331	RCRA-NonGen, FINDS
TOWNSEND	A100332992	MCINTOSH LAKE CAMPGROUND	RT 3	31331	AST
TOWNSEND	A100332996	BELLE BLUFF ISLAND MARINA (CLOSED)	RT 3	31331	AST
TOWNSEND	A100332997	LAKE HARMONY R.V.	RT 3	31331	AST
TOWNSEND	A100332999	SPEEDWAY FOODS	RT 3	31331	AST
TOWNSEND	A100333006	MINAL FOOD MART	RT 3	31331	AST
TOWNSEND	A100333010	PEACHES #4	RT 3	31331	AST
TOWNSEND	1006786718	ARYUN	RT 3	31331	FINDS, UST, FINANCIAL ASSURANC
TOWNSEND	1001967804	GA ANG TOWNSEND BOMBING RANGE	HWY 57	31331	RCRA-CESQG
TOWNSEND	U001492675	ROZIER'S SERVICE STATION	HWY 99	31331	LUST, UST, FINANCIAL ASSURANCE
TOWNSEND	S107667695	ROWE'S LAND CLEARING AND PAVING	HARRIS NECK RD		SWF/LF
TOWNSEND	S107667437	MCINTOSH CO-KING RD (INERT)	SE NS KING RD E		SWF/LF
TOWNSEND	1006774947	PINE HARBOR MARINA	PINE HARBOR MARIN	31331	FINDS, LUST, UST, FINANCIAL ASSURANCE
TOWNSEND	A100351170	HARRIS ACE HARDWARE & BUILDING SUPPLY	15453 USHY 17	31331	AST
TOWNSEND	A100332984	EULONIA TEXACO STATION(CLOSED)	USHY 17 & GA	31331	AST
TOWNSEND	A100333013	SOBIA FOOD MART, INC.	1326 USHY 17	31331	AST

Focus Map 42

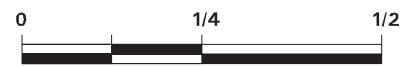


EDR DataMap® - Environmental Atlas

TBR EIS

Legend

- | | | | | |
|-----------------------------|--------------------|-------------------------|-------------------|---------------------|
| Roads | Waterways | Powerlines | Water | Listed Sites |
| Major Roads | Railroads | Pipelines | Superfund Sites | Sensitive Receptors |
| Contour Lines | Study Boundary | Fault Lines | Federal DOD Sites | |
| National Wetlands Inventory | 100-Yr Flood Zones | Indian Reservations BIA | | |

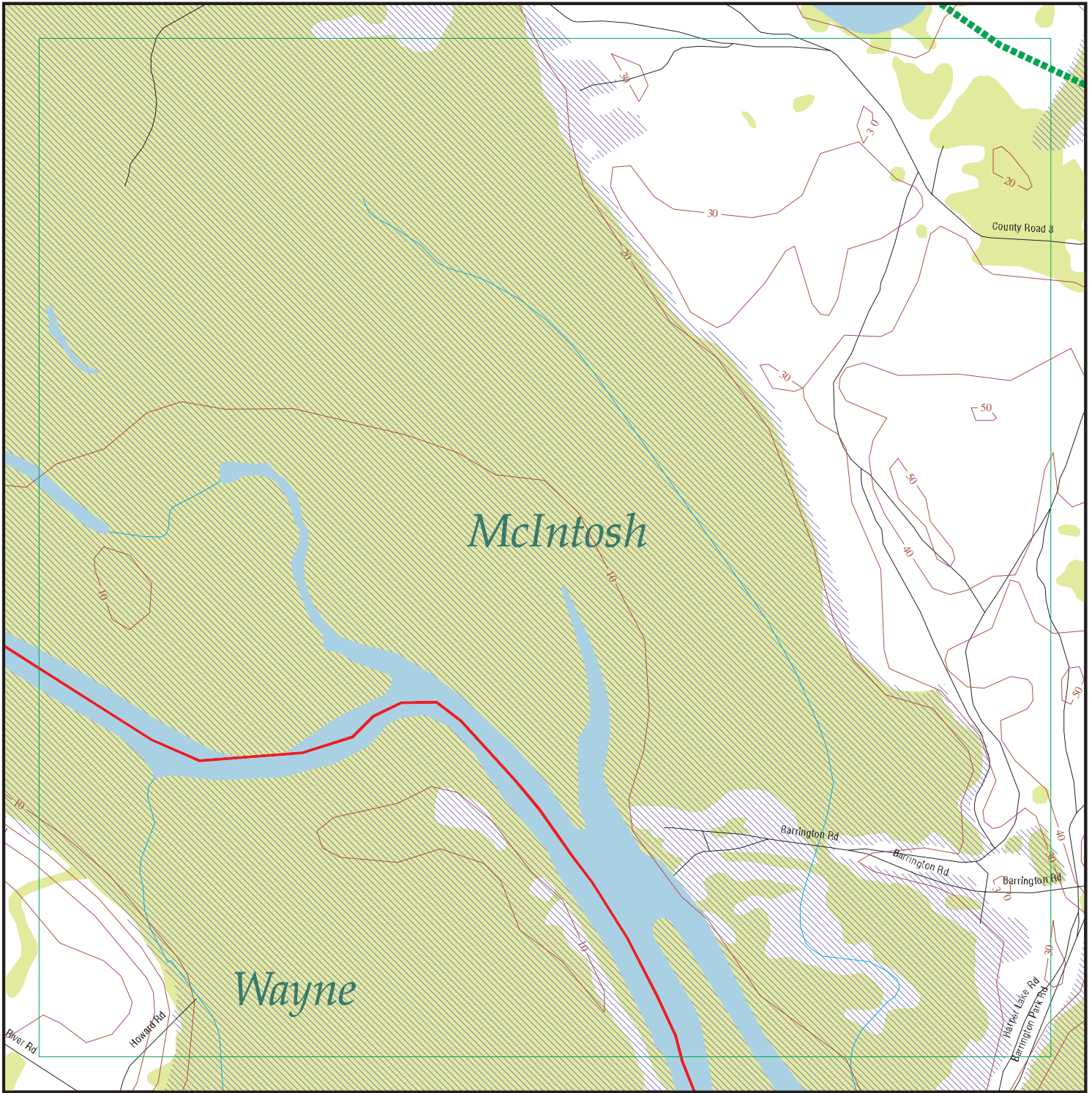


Scale in Miles

FOCUS MAP 42 ORPHAN SUMMARY

City	EDR ID	Site Name	Site Address	Zip	Database(s)
EULONIA	A100332987	EULONIA RENTAL (CLOSED)	RT 1	31331	AST
EULONIA	A100332982	LIBERTY PROPANE INC.	HWY 57	31331	AST
TOWNSEND	S109505581	EULONIA CLEANERS	HWY 17 & HWY 99	31331	DRYCLEANERS
TOWNSEND	A100332980	NETTLES GAS COMPANY CLOSED	HWY 17		AST
TOWNSEND	U003936388	RED ROOSTER MKT	HWY 17 & PINE HARBOR RD	31331	UST, FINANCIAL ASSURANCE
TOWNSEND	1006786700	SHELLMAN FISH CAMP	RT 2	31331	FINDS, UST, FINANCIAL ASSURANC
TOWNSEND	1001960353	LOCKWOOD MARINE INC	ROUTE 2 BOX 2277	31331	RCRA-NonGen, FINDS
TOWNSEND	A100332992	MCINTOSH LAKE CAMPGROUND	RT 3	31331	AST
TOWNSEND	A100332996	BELLE BLUFF ISLAND MARINA (CLOSED)	RT 3	31331	AST
TOWNSEND	A100332997	LAKE HARMONY R.V.	RT 3	31331	AST
TOWNSEND	A100332999	SPEEDWAY FOODS	RT 3	31331	AST
TOWNSEND	A100333006	MINAL FOOD MART	RT 3	31331	AST
TOWNSEND	A100333010	PEACHES #4	RT 3	31331	AST
TOWNSEND	1006786718	ARYUN	RT 3	31331	FINDS, UST, FINANCIAL ASSURANC
TOWNSEND	1001967804	GA ANG TOWNSEND BOMBING RANGE	HWY 57	31331	RCRA-CESQG
TOWNSEND	U001492675	ROZIER'S SERVICE STATION	HWY 99	31331	LUST, UST, FINANCIAL ASSURANCE
TOWNSEND	S107667695	ROWE'S LAND CLEARING AND PAVING	HARRIS NECK RD		SWF/LF
TOWNSEND	S107667437	MCINTOSH CO-KING RD (INERT)	SE NS KING RD E		SWF/LF
TOWNSEND	A100351170	HARRIS ACE HARDWARE & BUILDING SUPPLY	15453 USHY 17	31331	AST
TOWNSEND	A100332984	EULONIA TEXACO STATION(CLOSED)	USHY 17 & GA	31331	AST
TOWNSEND	A100333013	SOBIA FOOD MART, INC.	1326 USHY 17	31331	AST

Focus Map 43

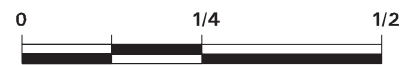


EDR DataMap® - Environmental Atlas

TBR EIS

Legend

- | | | | | |
|-----------------------------|--------------------|-------------------------|-------------------|---------------------|
| Roads | Waterways | Powerlines | Water | Listed Sites |
| Major Roads | Railroads | Pipelines | Superfund Sites | Sensitive Receptors |
| Contour Lines | Study Boundary | Fault Lines | Federal DOD Sites | |
| National Wetlands Inventory | 100-Yr Flood Zones | Indian Reservations BIA | | |

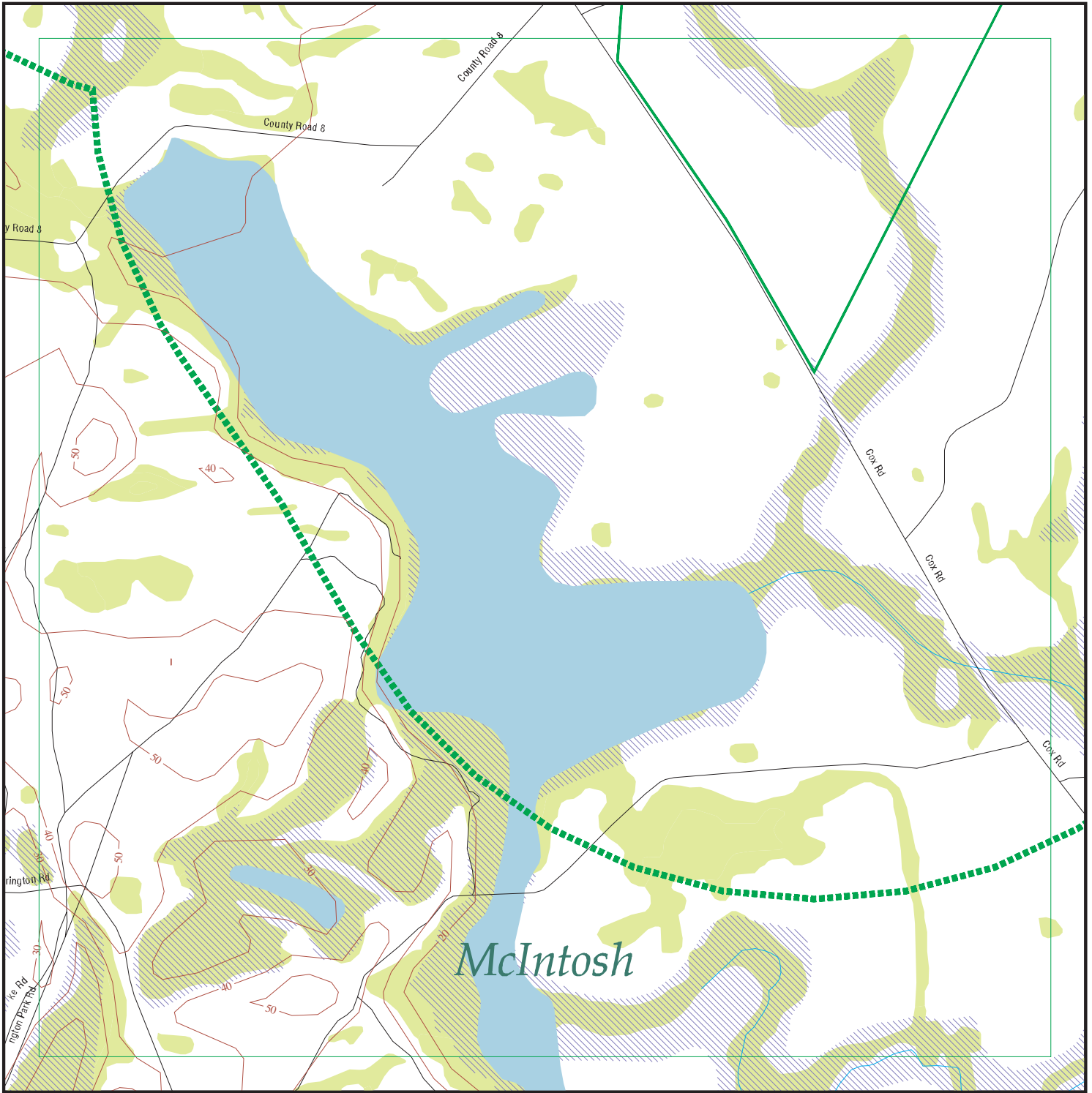


Scale in Miles

FOCUS MAP 43 ORPHAN SUMMARY

City	EDR ID	Site Name	Site Address	Zip	Database(s)
BRUNSWICK	S109144870	PLANT MCMANUS SUBSTATION	1 CRISPEN BOULEVARD	31543	SHWS
EULONIA	A100332987	EULONIA RENTAL (CLOSED)	RT 1	31331	AST
EULONIA	A100332982	LIBERTY PROPANE INC.	HWY 57	31331	AST
HORTENSE	A100328044	ROBERSON BAIT & TACKLE (CLOSED)	RT 1	31543	AST
HORTENSE	A100328045	PAIGE'S MINIT MARKET	HWY 301 N & 32ND	31543	AST
HORTENSE	U003936467	FLOWERS & CONSIGNMENT ETC	HWY 32 E	31543	UST, FINANCIAL ASSURANCE
HORTENSE	1006778052	FLOWERS & CONSIGNMENT ETC	HWY 32 E	31543	FINDS, LUST
HORTENSE	1006793691	PAIGES MINIT MART #1	USHY 301 & GA	31543	FINDS, LUST
TOWNSEND	S109505581	EULONIA CLEANERS	HWY 17 & HWY 99	31331	DRYCLEANERS
TOWNSEND	A100332980	NETTLES GAS COMPANY CLOSED	HWY 17		AST
TOWNSEND	U003936388	RED ROOSTER MKT	HWY 17 & PINE HARBOR RD	31331	UST, FINANCIAL ASSURANCE
TOWNSEND	1006786700	SHELLMAN FISH CAMP	RT 2	31331	FINDS, UST, FINANCIAL ASSURANC
TOWNSEND	1001960353	LOCKWOOD MARINE INC	ROUTE 2 BOX 2277	31331	RCRA-NonGen, FINDS
TOWNSEND	A100332992	MCINTOSH LAKE CAMPGROUND	RT 3	31331	AST
TOWNSEND	A100332996	BELLE BLUFF ISLAND MARINA (CLOSED)	RT 3	31331	AST
TOWNSEND	A100332997	LAKE HARMONY R.V.	RT 3	31331	AST
TOWNSEND	A100332999	SPEEDWAY FOODS	RT 3	31331	AST
TOWNSEND	A100333006	MINAL FOOD MART	RT 3	31331	AST
TOWNSEND	A100333010	PEACHES #4	RT 3	31331	AST
TOWNSEND	1006786718	ARYUN	RT 3	31331	FINDS, UST, FINANCIAL ASSURANC
TOWNSEND	1001967804	GA ANG TOWNSEND BOMBING RANGE	HWY 57	31331	RCRA-CESQG
TOWNSEND	U001492675	ROZIER'S SERVICE STATION	HWY 99	31331	LUST, UST, FINANCIAL ASSURANCE
TOWNSEND	S107667695	ROWE'S LAND CLEARING AND PAVING	HARRIS NECK RD		SWF/LF
TOWNSEND	S107667437	MCINTOSH CO-KING RD (INERT)	SE NS KING RD E		SWF/LF
TOWNSEND	A100351170	HARRIS ACE HARDWARE & BUILDING SUPPLY	15453 USHY 17	31331	AST
TOWNSEND	A100332984	EULONIA TEXACO STATION(CLOSED)	USHY 17 & GA	31331	AST
TOWNSEND	A100333013	SOBIA FOOD MART, INC.	1326 USHY 17	31331	AST

Focus Map 44



EDR DataMap® - Environmental Atlas

TBR EIS

Legend

- | | | | | |
|-----------------------------|--------------------|-------------------------|-------------------|---------------------|
| Roads | Waterways | Powerlines | Water | Listed Sites |
| Major Roads | Railroads | Pipelines | Superfund Sites | Sensitive Receptors |
| Contour Lines | Study Boundary | Fault Lines | Federal DOD Sites | |
| National Wetlands Inventory | 100-Yr Flood Zones | Indian Reservations BIA | | |

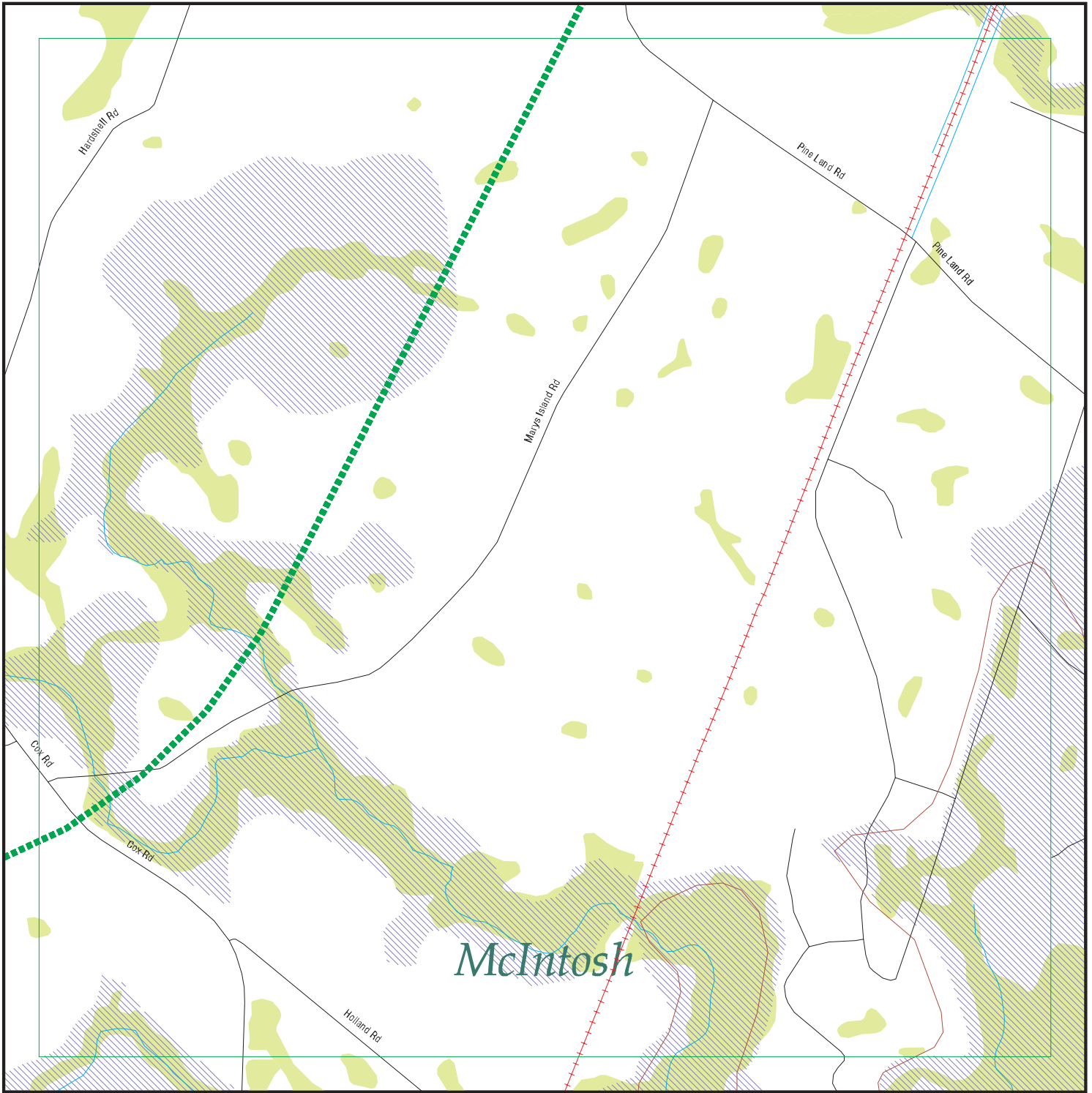


Scale in Miles

FOCUS MAP 44 ORPHAN SUMMARY

City	EDR ID	Site Name	Site Address	Zip	Database(s)
EULONIA	A100332987	EULONIA RENTAL (CLOSED)	RT 1	31331	AST
EULONIA	A100332982	LIBERTY PROPANE INC.	HWY 57	31331	AST
TOWNSEND	S109505581	EULONIA CLEANERS	HWY 17 & HWY 99	31331	DRYCLEANERS
TOWNSEND	A100332980	NETTLES GAS COMPANY CLOSED	HWY 17		AST
TOWNSEND	U003936388	RED ROOSTER MKT	HWY 17 & PINE HARBOR RD	31331	UST, FINANCIAL ASSURANCE
TOWNSEND	1006786700	SHELLMAN FISH CAMP	RT 2	31331	FINDS, UST, FINANCIAL ASSURANC
TOWNSEND	1001960353	LOCKWOOD MARINE INC	ROUTE 2 BOX 2277	31331	RCRA-NonGen, FINDS
TOWNSEND	A100332992	MCINTOSH LAKE CAMPGROUND	RT 3	31331	AST
TOWNSEND	A100332996	BELLE BLUFF ISLAND MARINA (CLOSED)	RT 3	31331	AST
TOWNSEND	A100332997	LAKE HARMONY R.V.	RT 3	31331	AST
TOWNSEND	A100332999	SPEEDWAY FOODS	RT 3	31331	AST
TOWNSEND	A100333006	MINAL FOOD MART	RT 3	31331	AST
TOWNSEND	A100333010	PEACHES #4	RT 3	31331	AST
TOWNSEND	1006786718	ARYUN	RT 3	31331	FINDS, UST, FINANCIAL ASSURANC
TOWNSEND	1001967804	GA ANG TOWNSEND BOMBING RANGE	HWY 57	31331	RCRA-CESQG
TOWNSEND	U001492675	ROZIER'S SERVICE STATION	HWY 99	31331	LUST, UST, FINANCIAL ASSURANCE
TOWNSEND	S107667695	ROWE'S LAND CLEARING AND PAVING	HARRIS NECK RD		SWF/LF
TOWNSEND	S107667437	MCINTOSH CO-KING RD (INERT)	SE NS KING RD E		SWF/LF
TOWNSEND	A100351170	HARRIS ACE HARDWARE & BUILDING SUPPLY	15453 USHY 17	31331	AST
TOWNSEND	A100332984	EULONIA TEXACO STATION(CLOSED)	USHY 17 & GA	31331	AST
TOWNSEND	A100333013	SOBIA FOOD MART, INC.	1326 USHY 17	31331	AST

Focus Map 45

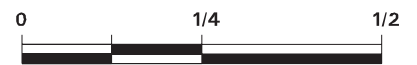


EDR DataMap® - Environmental Atlas

TBR EIS

Legend

- | | | | | |
|-----------------------------|--------------------|-------------------------|-------------------|---------------------|
| Roads | Waterways | Powerlines | Water | Listed Sites |
| Major Roads | Railroads | Pipelines | Superfund Sites | Sensitive Receptors |
| Contour Lines | Study Boundary | Fault Lines | Federal DOD Sites | |
| National Wetlands Inventory | 100-Yr Flood Zones | Indian Reservations BIA | | |



Scale in Miles

FOCUS MAP 45 ORPHAN SUMMARY

City	EDR ID	Site Name	Site Address	Zip	Database(s)
EULONIA	A100332987	EULONIA RENTAL (CLOSED)	RT 1	31331	AST
EULONIA	A100332982	LIBERTY PROPANE INC.	HWY 57	31331	AST
TOWNSEND	S109505581	EULONIA CLEANERS	HWY 17 & HWY 99	31331	DRYCLEANERS
TOWNSEND	A100332980	NETTLES GAS COMPANY CLOSED	HWY 17		AST
TOWNSEND	U003936388	RED ROOSTER MKT	HWY 17 & PINE HARBOR RD	31331	UST, FINANCIAL ASSURANCE
TOWNSEND	1006786700	SHELLMAN FISH CAMP	RT 2	31331	FINDS, UST, FINANCIAL ASSURANC
TOWNSEND	1001960353	LOCKWOOD MARINE INC	ROUTE 2 BOX 2277	31331	RCRA-NonGen, FINDS
TOWNSEND	A100332992	MCINTOSH LAKE CAMPGROUND	RT 3	31331	AST
TOWNSEND	A100332996	BELLE BLUFF ISLAND MARINA (CLOSED)	RT 3	31331	AST
TOWNSEND	A100332997	LAKE HARMONY R.V.	RT 3	31331	AST
TOWNSEND	A100332999	SPEEDWAY FOODS	RT 3	31331	AST
TOWNSEND	A100333006	MINAL FOOD MART	RT 3	31331	AST
TOWNSEND	A100333010	PEACHES #4	RT 3	31331	AST
TOWNSEND	1006786718	ARYUN	RT 3	31331	FINDS, UST, FINANCIAL ASSURANC
TOWNSEND	1001967804	GA ANG TOWNSEND BOMBING RANGE	HWY 57	31331	RCRA-CESQG
TOWNSEND	U001492675	ROZIER'S SERVICE STATION	HWY 99	31331	LUST, UST, FINANCIAL ASSURANCE
TOWNSEND	S107667695	ROWE'S LAND CLEARING AND PAVING	HARRIS NECK RD		SWF/LF
TOWNSEND	S107667437	MCINTOSH CO-KING RD (INERT)	SE NS KING RD E		SWF/LF
TOWNSEND	1006774947	PINE HARBOR MARINA	PINE HARBOR MARIN	31331	FINDS, LUST, UST, FINANCIAL ASSURANCE
TOWNSEND	A100351170	HARRIS ACE HARDWARE & BUILDING SUPPLY	15453 USHY 17	31331	AST
TOWNSEND	A100332984	EULONIA TEXACO STATION(CLOSED)	USHY 17 & GA	31331	AST
TOWNSEND	A100333013	SOBIA FOOD MART, INC.	1326 USHY 17	31331	AST

This page left blank intentionally.

Section 3

**County Level Orphan
Sites**

This page left blank intentionally.

City	EDR ID	Site Name	Site Address	Zip	Database(s)
LONG COUNTY	M300003507	SATILLA MINING CO, INC.	FOREST POND		MINES
LONG COUNTY	S110120550		STATE ROUTE 23 MILEPOST 17.2		SPILLS
LONG COUNTY	M300003506	RINKER MATERIALS SOUTHERN AGGREGATES	UNION SAND MINE		MINES
TOWNSEND	A100332980	NETTLES GAS COMPANY CLOSED	HWY 17		AST
TOWNSEND	91225310	RT 2 BOX 2606	RT 2 BOX 2606		ERNS
TOWNSEND	S104885921	GEORGIA AIR NATIONAL GUARD	HWY 54		SPILLS
TOWNSEND	S102601394	US ARMY	HWY 57		SPILLS
TOWNSEND	S107489626		HWY 57 & HWY 251		SPILLS
TOWNSEND	S103538937	WILLIAM HARDEN	HWY 99		SPILLS
TOWNSEND	S108781795		CEDAR CREEKCEDAR PT		SPILLS
TOWNSEND	2007321954	CEDAR CREEK	CEDAR CREEK		ERNS
TOWNSEND	A100332985	SHELLMAN'S GROC. & HDW.(CLOSED)	CLOSED		AST
TOWNSEND	90158181	DALLAS BLUFF AREA WALLACE SEAFOOD DOCKS O THE JULIENTON RIV	DALLAS BLUFF AREA WALLACE SEAFOOD DOCKS ON THE JULIENTON RIV		ERNS
TOWNSEND	90160393	DALLAS BLUFF AREA	DALLAS BLUFF AREA		ERNS
TOWNSEND	90159893	DALLAS/SHELLMAN'S BLUFF AREA	DALLAS/SHELLMAN'S BLUFF AREA		ERNS
TOWNSEND	S102328759	UNKNOWN - DIESEL SPILL	IN FAIRHOPE OFF GILLIAN AVE		SPILLS
TOWNSEND	2009910072	2658 FAIRHOPE ROAD NE	2658 FAIRHOPE ROAD NE		ERNS
TOWNSEND	2008910072	2658 FAIRHOPE ROAD NE	2658 FAIRHOPE ROAD NE		ERNS
TOWNSEND	S102230613	UNKNOWN - DIESEL SPILL	IN FAIRHOPEOFFGILLIAN AVE		SPILLS
TOWNSEND	S108469151		IN FRONT OF PERSONAL DOCK ON T RIV		SPILLS
TOWNSEND	S105713053		GUNNERY RANGE		SPILLS
TOWNSEND	S107667695	ROWE'S LAND CLEARING AND PAVING	HARRIS NECK RD		SWF/LF
TOWNSEND	S105899888	JACKIE WARD	NEAR PELICAN PT		SPILLS
TOWNSEND	S107490936		NEAR PELICAN PT		SPILLS
TOWNSEND	S105229597		NOT SPECIFIED		SPILLS
TOWNSEND	S107667437	MCINTOSH CO-KING RD (INERT)	SE NS KING RD E		SWF/LF
TOWNSEND	S107490047		OLD MCINTOSH AIRPORT		SPILLS
TOWNSEND	S105899863	PHILLIPS SEAFOOD	PHILLIPS SEAFOOD		SPILLS
TOWNSEND	S109696813		PINE HARBOUR MARINA		SPILLS
TOWNSEND	S109586020		PINE POINT RD		SPILLS
TOWNSEND	S107490196		RIV SOUTHERN B		SPILLS
TOWNSEND	S105597773		SAPELO RIVER SOUTHERN BLVD		SPILLS
TOWNSEND	S107490918		SEAFOOD		SPILLS
TOWNSEND	S107492691		SUSPECT ONE		SPILLS
TOWNSEND	S104874306	GA AIR NATIONAL GUARD	TOWNSEND BOMBING RANGE		SPILLS
TOWNSEND	S105229486		TOWNSEND AIR TO GROUND GUNNERY		SPILLS
TOWNSEND	S105229480		TOWNSEND AIR 2		SPILLS
TOWNSEND	S104001544	GEORGIA ARMY NATIONAL GUARD	TOWNSEND BOMBING RANGE		SPILLS

City	EDR ID	Site Name	Site Address	Zip	Database(s)
MCINTOSH COUNTY	S110120528		"OSSABAW SOUNDINITIAL REPORT WAS GIVEN TO THE COAS		SPILLS
MCINTOSH COUNTY	2006796325	HWY 17	HWY 17		ERNS
MCINTOSH COUNTY	S108781616		31.496336-81.347414		SPILLS
MCINTOSH COUNTY	S110120486		I 95 SB MM 63		SPILLS
MCINTOSH COUNTY	S108896199		ON 95 JUST SOUTH OF DARIEN. SOUTH OF THE FORD BUIL		SPILLS
MCINTOSH COUNTY	S108054977		ALTAMAHA RIVER AT TWO WAY MARINA AT 245 CHARLIE GI		SPILLS
MCINTOSH COUNTY	S108055184		DARIEN RIVER, NEAR HWY 17		SPILLS
MCINTOSH COUNTY	S108993242		DRURY LAND / MARINE		SPILLS
MCINTOSH COUNTY	S107491276		AT END OF PATTERSON ISLAND ROAD; IN MARSH.		SPILLS
MCINTOSH COUNTY	S109145229		MCCOY CREEK		SPILLS
MCINTOSH COUNTY	S109145124		MCINTOSH INDUSTRIAL PARK		SPILLS
MCINTOSH COUNTY	S107491940		I-95 NB AT MILE MARKER 49		SPILLS
MCINTOSH COUNTY	2009904953	1062 PATTERSON ROAD	1062 PATTERSON ROAD		ERNS
MCINTOSH COUNTY	2008904953	1062 PATTERSON ROAD	1062 PATTERSON ROAD		ERNS
MCINTOSH COUNTY	2010941335	SEE LAT AND LONG	SEE LAT AND LONG		ERNS
TOWNSEND	A100332980	NETTLES GAS COMPANY CLOSED	HWY 17		AST
TOWNSEND	91225310	RT 2 BOX 2606	RT 2 BOX 2606		ERNS
TOWNSEND	S104885921	GEORGIA AIR NATIONAL GUARD	HWY 54		SPILLS
TOWNSEND	S102601394	US ARMY	HWY 57		SPILLS
TOWNSEND	S107489626		HWY 57 & HWY 251		SPILLS
TOWNSEND	S103538937	WILLIAM HARDEN	HWY 99		SPILLS
TOWNSEND	S108781795		CEDAR CREEKCEDAR PT		SPILLS
TOWNSEND	2007321954	CEDAR CREEK	CEDAR CREEK		ERNS
TOWNSEND	A100332985	SHELLMAN'S GROC. & HDW.(CLOSED)	CLOSED		AST
TOWNSEND	90158181	DALLAS BLUFF AREA WALLACE SEAFOOD DOCKS O THE JULIENTON RIV	DALLAS BLUFF AREA WALLACE SEAFOOD DOCKS ON THE JULIENTON RIV		ERNS
TOWNSEND	90160393	DALLAS BLUFF AREA	DALLAS BLUFF AREA		ERNS
TOWNSEND	90159893	DALLAS/SHELLMAN'S BLUFF AREA	DALLAS/SHELLMAN'S BLUFF AREA		ERNS
TOWNSEND	S102328759	UNKNOWN - DIESEL SPILL	IN FAIRHOPE OFF GILLIAN AVE		SPILLS
TOWNSEND	2009910072	2658 FAIRHOPE ROAD NE	2658 FAIRHOPE ROAD NE		ERNS
TOWNSEND	2008910072	2658 FAIRHOPE ROAD NE	2658 FAIRHOPE ROAD NE		ERNS
TOWNSEND	S102230613	UNKNOWN - DIESEL SPILL	IN FAIRHOPEOFFGILLIAN AVE		SPILLS
TOWNSEND	S108469151		IN FRONT OF PERSONAL DOCK ON T RIV		SPILLS
TOWNSEND	S105713053		GUNNERY RANGE		SPILLS
TOWNSEND	S107667695	ROWE'S LAND CLEARING AND PAVING	HARRIS NECK RD		SWF/LF
TOWNSEND	S105899888	JACKIE WARD	NEAR PELICAN PT		SPILLS
TOWNSEND	S107490936		NEAR PELICAN PT		SPILLS
TOWNSEND	S105229597		NOT SPECIFIED		SPILLS
TOWNSEND	S107667437	MCINTOSH CO-KING RD (INERT)	SE NS KING RD E		SWF/LF
TOWNSEND	S107490047		OLD MCINTOSH AIRPORT		SPILLS
TOWNSEND	S105899863	PHILLIPS SEAFOOD	PHILLIPS SEAFOOD		SPILLS
TOWNSEND	S109696813		PINE HARBOUR MARINA		SPILLS
TOWNSEND	S109586020		PINE POINT RD		SPILLS

Count: 50 records

MCINTOSH COUNTY, GA - ORPHAN SUMMARY

City	EDR ID	Site Name	Site Address	Zip	Database(s)
TOWNSEND	S107490196		RIV SOUTHERN B		SPILLS
TOWNSEND	S105597773		SAPELO RIVER SOUTHERN BLVD		SPILLS
TOWNSEND	S107490918		SEAFOOD		SPILLS
TOWNSEND	S107492691		SUSPECT ONE		SPILLS
TOWNSEND	S104874306	GA AIR NATIONAL GUARD	TOWNSEND BOMBING RANGE		SPILLS
TOWNSEND	S105229486		TOWNSEND AIR TO GROUND GUNNERY		SPILLS
TOWNSEND	S105229480		TOWNSEND AIR 2		SPILLS
TOWNSEND	S104001544	GEORGIA ARMY NATIONAL GUARD	TOWNSEND BOMBING RANGE		SPILLS

This page left blank intentionally.

Section 4

**EPA Waste Code
Addendum**

This page left blank intentionally.

SECTION 4 - EPA WASTE CODES

There are no epa codes to report for this search area.

This page left blank intentionally.

Section 5

**Databases Searched and
Update Dates**

This page left blank intentionally.

GOVERNMENT RECORDS SEARCHED / DATA CURRENCY TRACKING

To maintain currency of the following federal and state databases, EDR contacts the appropriate governmental agency on a monthly or quarterly basis, as required.

Number of Days to Update: Provides confirmation that EDR is reporting records that have been updated within 90 days from the date the government agency made the information available to the public.

FEDERAL RECORDS

NPL: National Priority List

National Priorities List (Superfund). The NPL is a subset of CERCLIS and identifies over 1,200 sites for priority cleanup under the Superfund Program. NPL sites may encompass relatively large areas. As such, EDR provides polygon coverage for over 1,000 NPL site boundaries produced by EPA's Environmental Photographic Interpretation Center (EPIC) and regional EPA offices.

Date of Government Version: 03/31/2011	Source: EPA
Date Data Arrived at EDR: 04/13/2011	Telephone: N/A
Date Made Active in Reports: 06/14/2011	Last EDR Contact: 07/12/2011
Number of Days to Update: 62	Next Scheduled EDR Contact: 10/24/2011
	Data Release Frequency: Quarterly

NPL Site Boundaries

Sources:

EPA's Environmental Photographic Interpretation Center (EPIC)
Telephone: 202-564-7333

EPA Region 1
Telephone 617-918-1143

EPA Region 6
Telephone: 214-655-6659

EPA Region 3
Telephone 215-814-5418

EPA Region 7
Telephone: 913-551-7247

EPA Region 4
Telephone 404-562-8033

EPA Region 8
Telephone: 303-312-6774

EPA Region 5
Telephone 312-886-6686

EPA Region 9
Telephone: 415-947-4246

EPA Region 10
Telephone 206-553-8665

Proposed NPL: Proposed National Priority List Sites

A site that has been proposed for listing on the National Priorities List through the issuance of a proposed rule in the Federal Register. EPA then accepts public comments on the site, responds to the comments, and places on the NPL those sites that continue to meet the requirements for listing.

Date of Government Version: 03/31/2011	Source: EPA
Date Data Arrived at EDR: 04/13/2011	Telephone: N/A
Date Made Active in Reports: 06/14/2011	Last EDR Contact: 07/12/2011
Number of Days to Update: 62	Next Scheduled EDR Contact: 10/24/2011
	Data Release Frequency: Quarterly

DELISTED NPL: National Priority List Deletions

The National Oil and Hazardous Substances Pollution Contingency Plan (NCP) establishes the criteria that the EPA uses to delete sites from the NPL. In accordance with 40 CFR 300.425.(e), sites may be deleted from the NPL where no further response is appropriate.

Date of Government Version: 03/31/2011	Source: EPA
Date Data Arrived at EDR: 04/13/2011	Telephone: N/A
Date Made Active in Reports: 06/14/2011	Last EDR Contact: 07/12/2011
Number of Days to Update: 62	Next Scheduled EDR Contact: 10/24/2011
	Data Release Frequency: Quarterly

GOVERNMENT RECORDS SEARCHED / DATA CURRENCY TRACKING

NPL LIENS: Federal Superfund Liens

Federal Superfund Liens. Under the authority granted the USEPA by CERCLA of 1980, the USEPA has the authority to file liens against real property in order to recover remedial action expenditures or when the property owner received notification of potential liability. USEPA compiles a listing of filed notices of Superfund Liens.

Date of Government Version: 10/15/1991	Source: EPA
Date Data Arrived at EDR: 02/02/1994	Telephone: 202-564-4267
Date Made Active in Reports: 03/30/1994	Last EDR Contact: 08/15/2011
Number of Days to Update: 56	Next Scheduled EDR Contact: 11/28/2011
	Data Release Frequency: No Update Planned

CERCLIS: Comprehensive Environmental Response, Compensation, and Liability Information System

CERCLIS contains data on potentially hazardous waste sites that have been reported to the USEPA by states, municipalities, private companies and private persons, pursuant to Section 103 of the Comprehensive Environmental Response, Compensation, and Liability Act (CERCLA). CERCLIS contains sites which are either proposed to or on the National Priorities List (NPL) and sites which are in the screening and assessment phase for possible inclusion on the NPL.

Date of Government Version: 02/25/2011	Source: EPA
Date Data Arrived at EDR: 03/01/2011	Telephone: 703-412-9810
Date Made Active in Reports: 05/02/2011	Last EDR Contact: 06/14/2011
Number of Days to Update: 62	Next Scheduled EDR Contact: 09/12/2011
	Data Release Frequency: Quarterly

CERCLIS-NFRAP: CERCLIS No Further Remedial Action Planned

Archived sites are sites that have been removed and archived from the inventory of CERCLIS sites. Archived status indicates that, to the best of EPA's knowledge, assessment at a site has been completed and that EPA has determined no further steps will be taken to list this site on the National Priorities List (NPL), unless information indicates this decision was not appropriate or other considerations require a recommendation for listing at a later time. This decision does not necessarily mean that there is no hazard associated with a given site; it only means that, based upon available information, the location is not judged to be a potential NPL site.

Date of Government Version: 02/25/2011	Source: EPA
Date Data Arrived at EDR: 03/01/2011	Telephone: 703-412-9810
Date Made Active in Reports: 05/02/2011	Last EDR Contact: 06/14/2011
Number of Days to Update: 62	Next Scheduled EDR Contact: 09/12/2011
	Data Release Frequency: Quarterly

LIENS 2: CERCLA Lien Information

A Federal CERCLA ('Superfund') lien can exist by operation of law at any site or property at which EPA has spent Superfund monies. These monies are spent to investigate and address releases and threatened releases of contamination. CERCLIS provides information as to the identity of these sites and properties.

Date of Government Version: 02/01/2011	Source: Environmental Protection Agency
Date Data Arrived at EDR: 02/04/2011	Telephone: 202-564-6023
Date Made Active in Reports: 05/02/2011	Last EDR Contact: 08/12/2011
Number of Days to Update: 87	Next Scheduled EDR Contact: 11/14/2011
	Data Release Frequency: Varies

CORRACTS: Corrective Action Report

CORRACTS identifies hazardous waste handlers with RCRA corrective action activity.

Date of Government Version: 03/09/2011	Source: EPA
Date Data Arrived at EDR: 03/15/2011	Telephone: 800-424-9346
Date Made Active in Reports: 06/14/2011	Last EDR Contact: 08/15/2011
Number of Days to Update: 91	Next Scheduled EDR Contact: 11/28/2011
	Data Release Frequency: Quarterly

RCRA-TSDF: RCRA - Treatment, Storage and Disposal

RCRAInfo is EPA's comprehensive information system, providing access to data supporting the Resource Conservation and Recovery Act (RCRA) of 1976 and the Hazardous and Solid Waste Amendments (HSWA) of 1984. The database includes selective information on sites which generate, transport, store, treat and/or dispose of hazardous waste as defined by the Resource Conservation and Recovery Act (RCRA). Transporters are individuals or entities that move hazardous waste from the generator offsite to a facility that can recycle, treat, store, or dispose of the waste. TSDFs treat, store, or dispose of the waste.

GOVERNMENT RECORDS SEARCHED / DATA CURRENCY TRACKING

Date of Government Version: 06/15/2011
Date Data Arrived at EDR: 07/07/2011
Date Made Active in Reports: 08/08/2011
Number of Days to Update: 32

Source: Environmental Protection Agency
Telephone: (404) 562-8651
Last EDR Contact: 07/07/2011
Next Scheduled EDR Contact: 10/17/2011
Data Release Frequency: Quarterly

RCRA-LQG: RCRA - Large Quantity Generators

RCRAInfo is EPA's comprehensive information system, providing access to data supporting the Resource Conservation and Recovery Act (RCRA) of 1976 and the Hazardous and Solid Waste Amendments (HSWA) of 1984. The database includes selective information on sites which generate, transport, store, treat and/or dispose of hazardous waste as defined by the Resource Conservation and Recovery Act (RCRA). Large quantity generators (LQGs) generate over 1,000 kilograms (kg) of hazardous waste, or over 1 kg of acutely hazardous waste per month.

Date of Government Version: 06/15/2011
Date Data Arrived at EDR: 07/07/2011
Date Made Active in Reports: 08/08/2011
Number of Days to Update: 32

Source: Environmental Protection Agency
Telephone: (404) 562-8651
Last EDR Contact: 07/07/2011
Next Scheduled EDR Contact: 10/17/2011
Data Release Frequency: Quarterly

RCRA-SQG: RCRA - Small Quantity Generators

RCRAInfo is EPA's comprehensive information system, providing access to data supporting the Resource Conservation and Recovery Act (RCRA) of 1976 and the Hazardous and Solid Waste Amendments (HSWA) of 1984. The database includes selective information on sites which generate, transport, store, treat and/or dispose of hazardous waste as defined by the Resource Conservation and Recovery Act (RCRA). Small quantity generators (SQGs) generate between 100 kg and 1,000 kg of hazardous waste per month.

Date of Government Version: 06/15/2011
Date Data Arrived at EDR: 07/07/2011
Date Made Active in Reports: 08/08/2011
Number of Days to Update: 32

Source: Environmental Protection Agency
Telephone: (404) 562-8651
Last EDR Contact: 07/07/2011
Next Scheduled EDR Contact: 10/17/2011
Data Release Frequency: Quarterly

RCRA-CESQG: RCRA - Conditionally Exempt Small Quantity Generators

RCRAInfo is EPA's comprehensive information system, providing access to data supporting the Resource Conservation and Recovery Act (RCRA) of 1976 and the Hazardous and Solid Waste Amendments (HSWA) of 1984. The database includes selective information on sites which generate, transport, store, treat and/or dispose of hazardous waste as defined by the Resource Conservation and Recovery Act (RCRA). Conditionally exempt small quantity generators (CESQGs) generate less than 100 kg of hazardous waste, or less than 1 kg of acutely hazardous waste per month.

Date of Government Version: 06/15/2011
Date Data Arrived at EDR: 07/07/2011
Date Made Active in Reports: 08/08/2011
Number of Days to Update: 32

Source: Environmental Protection Agency
Telephone: (404) 562-8651
Last EDR Contact: 07/07/2011
Next Scheduled EDR Contact: 10/17/2011
Data Release Frequency: Varies

RCRA-NonGen: RCRA - Non Generators

RCRAInfo is EPA's comprehensive information system, providing access to data supporting the Resource Conservation and Recovery Act (RCRA) of 1976 and the Hazardous and Solid Waste Amendments (HSWA) of 1984. The database includes selective information on sites which generate, transport, store, treat and/or dispose of hazardous waste as defined by the Resource Conservation and Recovery Act (RCRA). Non-Generators do not presently generate hazardous waste.

Date of Government Version: 06/15/2011
Date Data Arrived at EDR: 07/07/2011
Date Made Active in Reports: 08/08/2011
Number of Days to Update: 32

Source: Environmental Protection Agency
Telephone: (404) 562-8651
Last EDR Contact: 07/07/2011
Next Scheduled EDR Contact: 10/17/2011
Data Release Frequency: Varies

GOVERNMENT RECORDS SEARCHED / DATA CURRENCY TRACKING

US ENG CONTROLS: Engineering Controls Sites List

A listing of sites with engineering controls in place. Engineering controls include various forms of caps, building foundations, liners, and treatment methods to create pathway elimination for regulated substances to enter environmental media or effect human health.

Date of Government Version: 03/16/2011	Source: Environmental Protection Agency
Date Data Arrived at EDR: 03/25/2011	Telephone: 703-603-0695
Date Made Active in Reports: 06/14/2011	Last EDR Contact: 08/08/2011
Number of Days to Update: 81	Next Scheduled EDR Contact: 09/26/2011
	Data Release Frequency: Varies

US INST CONTROL: Sites with Institutional Controls

A listing of sites with institutional controls in place. Institutional controls include administrative measures, such as groundwater use restrictions, construction restrictions, property use restrictions, and post remediation care requirements intended to prevent exposure to contaminants remaining on site. Deed restrictions are generally required as part of the institutional controls.

Date of Government Version: 03/16/2011	Source: Environmental Protection Agency
Date Data Arrived at EDR: 03/25/2011	Telephone: 703-603-0695
Date Made Active in Reports: 06/14/2011	Last EDR Contact: 08/08/2011
Number of Days to Update: 81	Next Scheduled EDR Contact: 09/26/2011
	Data Release Frequency: Varies

ERNS: Emergency Response Notification System

Emergency Response Notification System. ERNS records and stores information on reported releases of oil and hazardous substances.

Date of Government Version: 04/05/2011	Source: National Response Center, United States Coast Guard
Date Data Arrived at EDR: 04/05/2011	Telephone: 202-267-2180
Date Made Active in Reports: 06/14/2011	Last EDR Contact: 07/05/2011
Number of Days to Update: 70	Next Scheduled EDR Contact: 10/17/2011
	Data Release Frequency: Annually

HMIRS: Hazardous Materials Information Reporting System

Hazardous Materials Incident Report System. HMIRS contains hazardous material spill incidents reported to DOT.

Date of Government Version: 12/31/2010	Source: U.S. Department of Transportation
Date Data Arrived at EDR: 01/05/2011	Telephone: 202-366-4555
Date Made Active in Reports: 02/25/2011	Last EDR Contact: 07/05/2011
Number of Days to Update: 51	Next Scheduled EDR Contact: 10/17/2011
	Data Release Frequency: Annually

DOT OPS: Incident and Accident Data

Department of Transportation, Office of Pipeline Safety Incident and Accident data.

Date of Government Version: 01/12/2011	Source: Department of Transportation, Office of Pipeline Safety
Date Data Arrived at EDR: 02/11/2011	Telephone: 202-366-4595
Date Made Active in Reports: 05/02/2011	Last EDR Contact: 08/09/2011
Number of Days to Update: 80	Next Scheduled EDR Contact: 11/21/2011
	Data Release Frequency: Varies

US CDL: Clandestine Drug Labs

A listing of clandestine drug lab locations. The U.S. Department of Justice ("the Department") provides this web site as a public service. It contains addresses of some locations where law enforcement agencies reported they found chemicals or other items that indicated the presence of either clandestine drug laboratories or dumpsites. In most cases, the source of the entries is not the Department, and the Department has not verified the entry and does not guarantee its accuracy. Members of the public must verify the accuracy of all entries by, for example, contacting local law enforcement and local health departments.

GOVERNMENT RECORDS SEARCHED / DATA CURRENCY TRACKING

Date of Government Version: 02/02/2011
Date Data Arrived at EDR: 03/17/2011
Date Made Active in Reports: 05/02/2011
Number of Days to Update: 46

Source: Drug Enforcement Administration
Telephone: 202-307-1000
Last EDR Contact: 06/07/2011
Next Scheduled EDR Contact: 09/19/2011
Data Release Frequency: Quarterly

US BROWNFIELDS: A Listing of Brownfields Sites

Included in the listing are brownfields properties addresses by Cooperative Agreement Recipients and brownfields properties addressed by Targeted Brownfields Assessments. Targeted Brownfields Assessments-EPA's Targeted Brownfields Assessments (TBA) program is designed to help states, tribes, and municipalities--especially those without EPA Brownfields Assessment Demonstration Pilots--minimize the uncertainties of contamination often associated with brownfields. Under the TBA program, EPA provides funding and/or technical assistance for environmental assessments at brownfields sites throughout the country. Targeted Brownfields Assessments supplement and work with other efforts under EPA's Brownfields Initiative to promote cleanup and redevelopment of brownfields. Cooperative Agreement Recipients-States, political subdivisions, territories, and Indian tribes become Brownfields Cleanup Revolving Loan Fund (BCRLF) cooperative agreement recipients when they enter into BCRLF cooperative agreements with the U.S. EPA. EPA selects BCRLF cooperative agreement recipients based on a proposal and application process. BCRLF cooperative agreement recipients must use EPA funds provided through BCRLF cooperative agreement for specified brownfields-related cleanup activities.

Date of Government Version: 03/29/2011
Date Data Arrived at EDR: 03/29/2011
Date Made Active in Reports: 06/14/2011
Number of Days to Update: 77

Source: Environmental Protection Agency
Telephone: 202-566-2777
Last EDR Contact: 06/27/2011
Next Scheduled EDR Contact: 10/10/2011
Data Release Frequency: Semi-Annually

DOD: Department of Defense Sites

This data set consists of federally owned or administered lands, administered by the Department of Defense, that have any area equal to or greater than 640 acres of the United States, Puerto Rico, and the U.S. Virgin Islands.

Date of Government Version: 12/31/2005
Date Data Arrived at EDR: 11/10/2006
Date Made Active in Reports: 01/11/2007
Number of Days to Update: 62

Source: USGS
Telephone: 888-275-8747
Last EDR Contact: 07/22/2011
Next Scheduled EDR Contact: 10/31/2011
Data Release Frequency: Semi-Annually

FUDS: Formerly Used Defense Sites

The listing includes locations of Formerly Used Defense Sites properties where the US Army Corps of Engineers is actively working or will take necessary cleanup actions.

Date of Government Version: 12/31/2009
Date Data Arrived at EDR: 08/12/2010
Date Made Active in Reports: 12/02/2010
Number of Days to Update: 112

Source: U.S. Army Corps of Engineers
Telephone: 202-528-4285
Last EDR Contact: 06/14/2011
Next Scheduled EDR Contact: 09/26/2011
Data Release Frequency: Varies

LUCIS: Land Use Control Information System

LUCIS contains records of land use control information pertaining to the former Navy Base Realignment and Closure properties.

Date of Government Version: 12/09/2005
Date Data Arrived at EDR: 12/11/2006
Date Made Active in Reports: 01/11/2007
Number of Days to Update: 31

Source: Department of the Navy
Telephone: 843-820-7326
Last EDR Contact: 07/11/2011
Next Scheduled EDR Contact: 09/05/2011
Data Release Frequency: Varies

CONSENT: Superfund (CERCLA) Consent Decrees

Major legal settlements that establish responsibility and standards for cleanup at NPL (Superfund) sites. Released periodically by United States District Courts after settlement by parties to litigation matters.

GOVERNMENT RECORDS SEARCHED / DATA CURRENCY TRACKING

Date of Government Version: 12/31/2010
Date Data Arrived at EDR: 04/05/2011
Date Made Active in Reports: 06/14/2011
Number of Days to Update: 70

Source: Department of Justice, Consent Decree Library
Telephone: Varies
Last EDR Contact: 07/01/2011
Next Scheduled EDR Contact: 10/17/2011
Data Release Frequency: Varies

ROD: Records Of Decision

Record of Decision. ROD documents mandate a permanent remedy at an NPL (Superfund) site containing technical and health information to aid in the cleanup.

Date of Government Version: 02/25/2011
Date Data Arrived at EDR: 03/16/2011
Date Made Active in Reports: 03/21/2011
Number of Days to Update: 5

Source: EPA
Telephone: 703-416-0223
Last EDR Contact: 06/15/2011
Next Scheduled EDR Contact: 09/26/2011
Data Release Frequency: Annually

UMTRA: Uranium Mill Tailings Sites

Uranium ore was mined by private companies for federal government use in national defense programs. When the mills shut down, large piles of the sand-like material (mill tailings) remain after uranium has been extracted from the ore. Levels of human exposure to radioactive materials from the piles are low; however, in some cases tailings were used as construction materials before the potential health hazards of the tailings were recognized.

Date of Government Version: 09/14/2010
Date Data Arrived at EDR: 10/21/2010
Date Made Active in Reports: 01/28/2011
Number of Days to Update: 99

Source: Department of Energy
Telephone: 505-845-0011
Last EDR Contact: 06/02/2011
Next Scheduled EDR Contact: 09/12/2011
Data Release Frequency: Varies

ODI: Open Dump Inventory

An open dump is defined as a disposal facility that does not comply with one or more of the Part 257 or Part 258 Subtitle D Criteria.

Date of Government Version: 06/30/1985
Date Data Arrived at EDR: 08/09/2004
Date Made Active in Reports: 09/17/2004
Number of Days to Update: 39

Source: Environmental Protection Agency
Telephone: 800-424-9346
Last EDR Contact: 06/09/2004
Next Scheduled EDR Contact: N/A
Data Release Frequency: No Update Planned

DEBRIS REGION 9: Torres Martinez Reservation Illegal Dump Site Locations

A listing of illegal dump sites location on the Torres Martinez Indian Reservation located in eastern Riverside County and northern Imperial County, California.

Date of Government Version: 01/12/2009
Date Data Arrived at EDR: 05/07/2009
Date Made Active in Reports: 09/21/2009
Number of Days to Update: 137

Source: EPA, Region 9
Telephone: 415-947-4219
Last EDR Contact: 06/27/2011
Next Scheduled EDR Contact: 10/10/2011
Data Release Frequency: No Update Planned

MINES: Mines Master Index File

Contains all mine identification numbers issued for mines active or opened since 1971. The data also includes violation information.

Date of Government Version: 02/08/2011
Date Data Arrived at EDR: 03/09/2011
Date Made Active in Reports: 05/02/2011
Number of Days to Update: 54

Source: Department of Labor, Mine Safety and Health Administration
Telephone: 303-231-5959
Last EDR Contact: 06/08/2011
Next Scheduled EDR Contact: 09/19/2011
Data Release Frequency: Semi-Annually

TRIS: Toxic Chemical Release Inventory System

Toxic Release Inventory System. TRIS identifies facilities which release toxic chemicals to the air, water and land in reportable quantities under SARA Title III Section 313.

GOVERNMENT RECORDS SEARCHED / DATA CURRENCY TRACKING

Date of Government Version: 12/31/2009
Date Data Arrived at EDR: 12/17/2010
Date Made Active in Reports: 03/21/2011
Number of Days to Update: 94

Source: EPA
Telephone: 202-566-0250
Last EDR Contact: 05/27/2011
Next Scheduled EDR Contact: 09/12/2011
Data Release Frequency: Annually

TSCA: Toxic Substances Control Act

Toxic Substances Control Act. TSCA identifies manufacturers and importers of chemical substances included on the TSCA Chemical Substance Inventory list. It includes data on the production volume of these substances by plant site.

Date of Government Version: 12/31/2006
Date Data Arrived at EDR: 09/29/2010
Date Made Active in Reports: 12/02/2010
Number of Days to Update: 64

Source: EPA
Telephone: 202-260-5521
Last EDR Contact: 06/30/2011
Next Scheduled EDR Contact: 10/10/2011
Data Release Frequency: Every 4 Years

FTTS: FIFRA/ TSCA Tracking System - FIFRA (Federal Insecticide, Fungicide, & Rodenticide Act)/TSCA (Toxic Substances Control Act)
FTTS tracks administrative cases and pesticide enforcement actions and compliance activities related to FIFRA, TSCA and EPCRA (Emergency Planning and Community Right-to-Know Act). To maintain currency, EDR contacts the Agency on a quarterly basis.

Date of Government Version: 04/09/2009
Date Data Arrived at EDR: 04/16/2009
Date Made Active in Reports: 05/11/2009
Number of Days to Update: 25

Source: EPA/Office of Prevention, Pesticides and Toxic Substances
Telephone: 202-566-1667
Last EDR Contact: 05/27/2011
Next Scheduled EDR Contact: 09/12/2011
Data Release Frequency: Quarterly

FTTS INSP: FIFRA/ TSCA Tracking System - FIFRA (Federal Insecticide, Fungicide, & Rodenticide Act)/TSCA (Toxic Substances Control Act)
A listing of FIFRA/TSCA Tracking System (FTTS) inspections and enforcements.

Date of Government Version: 04/09/2009
Date Data Arrived at EDR: 04/16/2009
Date Made Active in Reports: 05/11/2009
Number of Days to Update: 25

Source: EPA
Telephone: 202-566-1667
Last EDR Contact: 05/27/2011
Next Scheduled EDR Contact: 09/12/2011
Data Release Frequency: Quarterly

HIST FTTS: FIFRA/TSCA Tracking System Administrative Case Listing

A complete administrative case listing from the FIFRA/TSCA Tracking System (FTTS) for all ten EPA regions. The information was obtained from the National Compliance Database (NCDB). NCDB supports the implementation of FIFRA (Federal Insecticide, Fungicide, and Rodenticide Act) and TSCA (Toxic Substances Control Act). Some EPA regions are now closing out records. Because of that, and the fact that some EPA regions are not providing EPA Headquarters with updated records, it was decided to create a HIST FTTS database. It included records that may not be included in the newer FTTS database updates. This database is no longer updated.

Date of Government Version: 10/19/2006
Date Data Arrived at EDR: 03/01/2007
Date Made Active in Reports: 04/10/2007
Number of Days to Update: 40

Source: Environmental Protection Agency
Telephone: 202-564-2501
Last EDR Contact: 12/17/2007
Next Scheduled EDR Contact: 03/17/2008
Data Release Frequency: No Update Planned

HIST FTTS INSP: FIFRA/TSCA Tracking System Inspection & Enforcement Case Listing

A complete inspection and enforcement case listing from the FIFRA/TSCA Tracking System (FTTS) for all ten EPA regions. The information was obtained from the National Compliance Database (NCDB). NCDB supports the implementation of FIFRA (Federal Insecticide, Fungicide, and Rodenticide Act) and TSCA (Toxic Substances Control Act). Some EPA regions are now closing out records. Because of that, and the fact that some EPA regions are not providing EPA Headquarters with updated records, it was decided to create a HIST FTTS database. It included records that may not be included in the newer FTTS database updates. This database is no longer updated.

GOVERNMENT RECORDS SEARCHED / DATA CURRENCY TRACKING

Date of Government Version: 10/19/2006
Date Data Arrived at EDR: 03/01/2007
Date Made Active in Reports: 04/10/2007
Number of Days to Update: 40

Source: Environmental Protection Agency
Telephone: 202-564-2501
Last EDR Contact: 12/17/2008
Next Scheduled EDR Contact: 03/17/2008
Data Release Frequency: No Update Planned

SSTS: Section 7 Tracking Systems

Section 7 of the Federal Insecticide, Fungicide and Rodenticide Act, as amended (92 Stat. 829) requires all registered pesticide-producing establishments to submit a report to the Environmental Protection Agency by March 1st each year. Each establishment must report the types and amounts of pesticides, active ingredients and devices being produced, and those having been produced and sold or distributed in the past year.

Date of Government Version: 12/31/2009
Date Data Arrived at EDR: 12/10/2010
Date Made Active in Reports: 02/25/2011
Number of Days to Update: 77

Source: EPA
Telephone: 202-564-4203
Last EDR Contact: 08/18/2011
Next Scheduled EDR Contact: 11/14/2011
Data Release Frequency: Annually

ICIS: Integrated Compliance Information System

The Integrated Compliance Information System (ICIS) supports the information needs of the national enforcement and compliance program as well as the unique needs of the National Pollutant Discharge Elimination System (NPDES) program.

Date of Government Version: 01/07/2011
Date Data Arrived at EDR: 01/21/2011
Date Made Active in Reports: 03/21/2011
Number of Days to Update: 59

Source: Environmental Protection Agency
Telephone: 202-564-5088
Last EDR Contact: 06/27/2011
Next Scheduled EDR Contact: 10/10/2011
Data Release Frequency: Quarterly

PADS: PCB Activity Database System

PCB Activity Database. PADS Identifies generators, transporters, commercial storers and/or brokers and disposers of PCB's who are required to notify the EPA of such activities.

Date of Government Version: 11/01/2010
Date Data Arrived at EDR: 11/10/2010
Date Made Active in Reports: 02/16/2011
Number of Days to Update: 98

Source: EPA
Telephone: 202-566-0500
Last EDR Contact: 07/22/2011
Next Scheduled EDR Contact: 10/31/2011
Data Release Frequency: Annually

MLTS: Material Licensing Tracking System

MLTS is maintained by the Nuclear Regulatory Commission and contains a list of approximately 8,100 sites which possess or use radioactive materials and which are subject to NRC licensing requirements. To maintain currency, EDR contacts the Agency on a quarterly basis.

Date of Government Version: 03/18/2010
Date Data Arrived at EDR: 04/06/2010
Date Made Active in Reports: 05/27/2010
Number of Days to Update: 51

Source: Nuclear Regulatory Commission
Telephone: 301-415-7169
Last EDR Contact: 06/13/2011
Next Scheduled EDR Contact: 09/26/2011
Data Release Frequency: Quarterly

RADINFO: Radiation Information Database

The Radiation Information Database (RADINFO) contains information about facilities that are regulated by U.S. Environmental Protection Agency (EPA) regulations for radiation and radioactivity.

Date of Government Version: 01/11/2011
Date Data Arrived at EDR: 01/13/2011
Date Made Active in Reports: 02/16/2011
Number of Days to Update: 34

Source: Environmental Protection Agency
Telephone: 202-343-9775
Last EDR Contact: 07/12/2011
Next Scheduled EDR Contact: 10/24/2011
Data Release Frequency: Quarterly

GOVERNMENT RECORDS SEARCHED / DATA CURRENCY TRACKING

FINDS: Facility Index System/Facility Registry System

Facility Index System. FINDS contains both facility information and 'pointers' to other sources that contain more detail. EDR includes the following FINDS databases in this report: PCS (Permit Compliance System), AIRS (Aerometric Information Retrieval System), DOCKET (Enforcement Docket used to manage and track information on civil judicial enforcement cases for all environmental statutes), FURS (Federal Underground Injection Control), C-DOCKET (Criminal Docket System used to track criminal enforcement actions for all environmental statutes), FFIS (Federal Facilities Information System), STATE (State Environmental Laws and Statutes), and PADS (PCB Activity Data System).

Date of Government Version: 04/14/2010	Source: EPA
Date Data Arrived at EDR: 04/16/2010	Telephone: (404) 562-9900
Date Made Active in Reports: 05/27/2010	Last EDR Contact: 06/14/2011
Number of Days to Update: 41	Next Scheduled EDR Contact: 09/26/2011
	Data Release Frequency: Quarterly

RAATS: RCRA Administrative Action Tracking System

RCRA Administration Action Tracking System. RAATS contains records based on enforcement actions issued under RCRA pertaining to major violators and includes administrative and civil actions brought by the EPA. For administration actions after September 30, 1995, data entry in the RAATS database was discontinued. EPA will retain a copy of the database for historical records. It was necessary to terminate RAATS because a decrease in agency resources made it impossible to continue to update the information contained in the database.

Date of Government Version: 04/17/1995	Source: EPA
Date Data Arrived at EDR: 07/03/1995	Telephone: 202-564-4104
Date Made Active in Reports: 08/07/1995	Last EDR Contact: 06/02/2008
Number of Days to Update: 35	Next Scheduled EDR Contact: 09/01/2008
	Data Release Frequency: No Update Planned

BRS: Biennial Reporting System

The Biennial Reporting System is a national system administered by the EPA that collects data on the generation and management of hazardous waste. BRS captures detailed data from two groups: Large Quantity Generators (LQG) and Treatment, Storage, and Disposal Facilities.

Date of Government Version: 12/31/2009	Source: EPA/NTIS
Date Data Arrived at EDR: 03/01/2011	Telephone: 800-424-9346
Date Made Active in Reports: 05/02/2011	Last EDR Contact: 05/27/2011
Number of Days to Update: 62	Next Scheduled EDR Contact: 09/12/2011
	Data Release Frequency: Biennially

FEMA UST: Underground Storage Tank Listing

A listing of all FEMA owned underground storage tanks.

Date of Government Version: 01/01/2010	Source: FEMA
Date Data Arrived at EDR: 02/16/2010	Telephone: 202-646-5797
Date Made Active in Reports: 04/12/2010	Last EDR Contact: 07/18/2011
Number of Days to Update: 55	Next Scheduled EDR Contact: 10/31/2011
	Data Release Frequency: Varies

COAL ASH EPA: Coal Combustion Residues Surface Impoundments List

A listing of coal combustion residues surface impoundments with high hazard potential ratings.

Date of Government Version: 08/17/2010	Source: Environmental Protection Agency
Date Data Arrived at EDR: 01/03/2011	Telephone: N/A
Date Made Active in Reports: 03/21/2011	Last EDR Contact: 06/14/2011
Number of Days to Update: 77	Next Scheduled EDR Contact: 09/26/2011
	Data Release Frequency: Varies

SCRD DRYCLEANERS: State Coalition for Remediation of Drycleaners Listing

The State Coalition for Remediation of Drycleaners was established in 1998, with support from the U.S. EPA Office of Superfund Remediation and Technology Innovation. It is comprised of representatives of states with established drycleaner remediation programs. Currently the member states are Alabama, Connecticut, Florida, Illinois, Kansas, Minnesota, Missouri, North Carolina, Oregon, South Carolina, Tennessee, Texas, and Wisconsin.

GOVERNMENT RECORDS SEARCHED / DATA CURRENCY TRACKING

Date of Government Version: 03/07/2011
Date Data Arrived at EDR: 03/09/2011
Date Made Active in Reports: 05/02/2011
Number of Days to Update: 54

Source: Environmental Protection Agency
Telephone: 615-532-8599
Last EDR Contact: 07/15/2011
Next Scheduled EDR Contact: 11/07/2011
Data Release Frequency: Varies

US HIST CDL: National Clandestine Laboratory Register

A listing of clandestine drug lab locations. The U.S. Department of Justice ("the Department") provides this web site as a public service. It contains addresses of some locations where law enforcement agencies reported they found chemicals or other items that indicated the presence of either clandestine drug laboratories or dumpsites. In most cases, the source of the entries is not the Department, and the Department has not verified the entry and does not guarantee its accuracy. Members of the public must verify the accuracy of all entries by, for example, contacting local law enforcement and local health departments.

Date of Government Version: 09/01/2007
Date Data Arrived at EDR: 11/19/2008
Date Made Active in Reports: 03/30/2009
Number of Days to Update: 131

Source: Drug Enforcement Administration
Telephone: 202-307-1000
Last EDR Contact: 03/23/2009
Next Scheduled EDR Contact: 06/22/2009
Data Release Frequency: No Update Planned

PCB TRANSFORMER: PCB Transformer Registration Database

The database of PCB transformer registrations that includes all PCB registration submittals.

Date of Government Version: 01/01/2008
Date Data Arrived at EDR: 02/18/2009
Date Made Active in Reports: 05/29/2009
Number of Days to Update: 100

Source: Environmental Protection Agency
Telephone: 202-566-0517
Last EDR Contact: 08/05/2011
Next Scheduled EDR Contact: 11/14/2011
Data Release Frequency: Varies

FEDERAL FACILITY: Federal Facility Site Information listing

A listing of National Priority List (NPL) and Base Realignment and Closure (BRAC) sites found in the Comprehensive Environmental Response, Compensation and Liability Information System (CERCLIS) Database where EPA's Federal Facilities Restoration and Reuse Office is involved in cleanup activities.

Date of Government Version: 12/10/2010
Date Data Arrived at EDR: 01/11/2011
Date Made Active in Reports: 02/16/2011
Number of Days to Update: 36

Source: Environmental Protection Agency
Telephone: 703-603-8704
Last EDR Contact: 07/15/2011
Next Scheduled EDR Contact: 10/24/2011
Data Release Frequency: Varies

COAL ASH DOE: Steam-Electric Plan Operation Data

A listing of power plants that store ash in surface ponds.

Date of Government Version: 12/31/2005
Date Data Arrived at EDR: 08/07/2009
Date Made Active in Reports: 10/22/2009
Number of Days to Update: 76

Source: Department of Energy
Telephone: 202-586-8719
Last EDR Contact: 07/18/2011
Next Scheduled EDR Contact: 10/31/2011
Data Release Frequency: Varies

STATE AND LOCAL RECORDS

SHWS: Hazardous Site Inventory

State Hazardous Waste Sites. State hazardous waste site records are the states' equivalent to CERCLIS. These sites may or may not already be listed on the federal CERCLIS list. Priority sites planned for cleanup using state funds (state equivalent of Superfund) are identified along with sites where cleanup will be paid for by potentially responsible parties. Available information varies by state.

Date of Government Version: 07/01/2011
Date Data Arrived at EDR: 07/21/2011
Date Made Active in Reports: 08/09/2011
Number of Days to Update: 19

Source: Department of Environmental Protection
Telephone: 404-657-8600
Last EDR Contact: 07/01/2011
Next Scheduled EDR Contact: 10/17/2011
Data Release Frequency: Annually

GOVERNMENT RECORDS SEARCHED / DATA CURRENCY TRACKING

NON HSI: Non-Hazardous Site Inventory

This list was obtained by EDR in 1998 and contains property listings that have reported contamination of soil or groundwater under the Georgia Hazardous Site Response Act (HSRA). These sites were not placed on the Georgia Priority list (Hazardous Site Inventory or HSI) because their hazard evaluation scores did not exceed the threshold levels established for sites posing an imminent threat to health or the environment. Disclaimer provided by Rindt-McDuff Associates - the database information has been obtained from publicly available sources produced by other entities. While reasonable steps have been taken to insure the accuracy of the data, RMA does not guarantee the accuracy of the data. No claim is made for the actual existence of pollution at any site. This data does not constitute a legal opinion.

Date of Government Version: 06/30/2011	Source: Rindt-McDuff Associates, Inc.
Date Data Arrived at EDR: 07/08/2011	Telephone: N/A
Date Made Active in Reports: 08/09/2011	Last EDR Contact: 06/13/2011
Number of Days to Update: 32	Next Scheduled EDR Contact: 09/26/2011
	Data Release Frequency: Annually

SWF/LF: Solid Waste Disposal Facilities

Solid Waste Facilities/Landfill Sites. SWF/LF type records typically contain an inventory of solid waste disposal facilities or landfills in a particular state. Depending on the state, these may be active or inactive facilities or open dumps that failed to meet RCRA Subtitle D Section 4004 criteria for solid waste landfills or disposal sites.

Date of Government Version: 03/04/2011	Source: Department of Natural Resources
Date Data Arrived at EDR: 05/11/2011	Telephone: 404-362-2696
Date Made Active in Reports: 06/23/2011	Source: Center for GIS, Georgia Institute of Technology
Number of Days to Update: 43	Telephone: 404-385-0900
	Last EDR Contact: 08/12/2011
	Next Scheduled EDR Contact: 11/21/2011
	Data Release Frequency: Semi-Annually

NPDES: NPDES Wastewater Permit List

A listing of NPDES wastewater permits issued by the Watershed Protection Branch.

Date of Government Version: 01/27/2011	Source: Department of Natural Resources
Date Data Arrived at EDR: 02/15/2011	Telephone: 404-362-2680
Date Made Active in Reports: 02/23/2011	Last EDR Contact: 05/20/2011
Number of Days to Update: 8	Next Scheduled EDR Contact: 08/29/2011
	Data Release Frequency: Varies

HIST LF: Historical Landfills

Landfills that were closed many years ago.

Date of Government Version: 01/15/2003	Source: Department of Natural Resources
Date Data Arrived at EDR: 01/20/2004	Telephone: 404-362-2696
Date Made Active in Reports: 02/06/2004	Last EDR Contact: 01/20/2004
Number of Days to Update: 17	Next Scheduled EDR Contact: N/A
	Data Release Frequency: Varies

SWRCY: Recycling Center Listing

A listing of recycling facility locations.

Date of Government Version: 04/07/2011	Source: Department of Community Affairs
Date Data Arrived at EDR: 04/21/2011	Telephone: 404-679-1598
Date Made Active in Reports: 05/19/2011	Last EDR Contact: 08/08/2011
Number of Days to Update: 28	Next Scheduled EDR Contact: 10/31/2011
	Data Release Frequency: Varies

LUST: List of Leaking Underground Storage Tanks

Leaking Underground Storage Tank Incident Reports. LUST records contain an inventory of reported leaking underground storage tank incidents. Not all states maintain these records, and the information stored varies by state.

GOVERNMENT RECORDS SEARCHED / DATA CURRENCY TRACKING

Date of Government Version: 04/13/2011
Date Data Arrived at EDR: 06/21/2011
Date Made Active in Reports: 07/22/2011
Number of Days to Update: 31

Source: Environmental Protection Division
Telephone: 404-362-2687
Last EDR Contact: 06/21/2011
Next Scheduled EDR Contact: 10/03/2011
Data Release Frequency: Quarterly

UST: Underground Storage Tank Database

Registered Underground Storage Tanks. UST's are regulated under Subtitle I of the Resource Conservation and Recovery Act (RCRA) and must be registered with the state department responsible for administering the UST program. Available information varies by state program.

Date of Government Version: 09/14/2010
Date Data Arrived at EDR: 09/21/2010
Date Made Active in Reports: 11/29/2010
Number of Days to Update: 69

Source: Environmental Protection Division
Telephone: 404-362-2687
Last EDR Contact: 06/24/2011
Next Scheduled EDR Contact: 10/03/2011
Data Release Frequency: Annually

AST: Above Ground Storage Tanks

A listing of LP gas tank site locations.

Date of Government Version: 06/13/2011
Date Data Arrived at EDR: 06/15/2011
Date Made Active in Reports: 07/18/2011
Number of Days to Update: 33

Source: Office of Insurance & Safety Fire Commissioner
Telephone: 404-656-5875
Last EDR Contact: 05/31/2011
Next Scheduled EDR Contact: 09/12/2011
Data Release Frequency: Varies

DEL SHWS: Delisted Hazardous Site Inventory Listing

A listing of sites delisted from the Hazardous Site Inventory.

Date of Government Version: 07/01/2011
Date Data Arrived at EDR: 07/21/2011
Date Made Active in Reports: 08/09/2011
Number of Days to Update: 19

Source: Department of Natural Resources
Telephone: 404-657-8636
Last EDR Contact: 07/01/2011
Next Scheduled EDR Contact: 10/18/2010
Data Release Frequency: Annually

SPILLS: Spills Information

Oil or Hazardous Material Spills or Releases.

Date of Government Version: 07/10/2011
Date Data Arrived at EDR: 07/22/2011
Date Made Active in Reports: 08/09/2011
Number of Days to Update: 18

Source: Department of Natural Resources
Telephone: 404-656-6905
Last EDR Contact: 07/05/2011
Next Scheduled EDR Contact: 10/17/2011
Data Release Frequency: Quarterly

INST CONTROL: Public Record List

Sites on the Public Record Listing that have institutional controls or limitations on use are sites with Risk Reduction Standards of 3, 4, and 5.

Date of Government Version: 04/18/2011
Date Data Arrived at EDR: 05/20/2011
Date Made Active in Reports: 06/02/2011
Number of Days to Update: 13

Source: Department of Natural Resources
Telephone: 404-657-8600
Last EDR Contact: 08/17/2011
Next Scheduled EDR Contact: 11/28/2011
Data Release Frequency: Varies

DRYCLEANERS: Drycleaner Database

A list of drycleaners in the state. The listing includes drycleaner facilities, that use perchloroethylene, that responded to the Notification of Compliance Status forms. It also includes those businesses that are pick-up stores only and do not conduct dry cleaning on site.

GOVERNMENT RECORDS SEARCHED / DATA CURRENCY TRACKING

Date of Government Version: 09/18/2009
Date Data Arrived at EDR: 09/18/2009
Date Made Active in Reports: 10/09/2009
Number of Days to Update: 21

Source: Department of Natural Resources
Telephone: 404-363-7000
Last EDR Contact: 08/15/2011
Next Scheduled EDR Contact: 11/28/2011
Data Release Frequency: Varies

BROWNFIELDS: Brownfields Public Record List

The Brownfields Public Record lists properties where response actions under the Georgia Hazardous Site Reuse and Redevelopment Act are planned, ongoing or completed.

Date of Government Version: 04/18/2011
Date Data Arrived at EDR: 05/20/2011
Date Made Active in Reports: 06/02/2011
Number of Days to Update: 13

Source: Department of Natural Resources
Telephone: 404-657-8600
Last EDR Contact: 08/17/2011
Next Scheduled EDR Contact: 11/28/2011
Data Release Frequency: Varies

AIRS: Permitted Facility & Emissions Listing

A listing of permitted Air facilities and emissions data.

Date of Government Version: 12/31/2009
Date Data Arrived at EDR: 06/29/2011
Date Made Active in Reports: 08/16/2011
Number of Days to Update: 48

Source: Department of Natural Resources
Telephone: 404-363-7000
Last EDR Contact: 06/27/2011
Next Scheduled EDR Contact: 09/12/2011
Data Release Frequency: Varies

TIER 2: Tier 2 Data Listing

A listing of facilities which store or manufacture hazardous materials and submit a chemical inventory report.

Date of Government Version: 12/31/2009
Date Data Arrived at EDR: 09/24/2010
Date Made Active in Reports: 11/24/2010
Number of Days to Update: 61

Source: Department of Natural Resources
Telephone: 404-656-4852
Last EDR Contact: 06/06/2011
Next Scheduled EDR Contact: 09/19/2011
Data Release Frequency: Varies

VCP: Voluntary Cleanup Program site

Georgia's Voluntary Remediation Program Act was created to encourage voluntary investigation and remediation of contaminated properties.

Date of Government Version: 05/31/2011
Date Data Arrived at EDR: 06/07/2011
Date Made Active in Reports: 06/28/2011
Number of Days to Update: 21

Source: DNR
Telephone: 404-657-8600
Last EDR Contact: 06/07/2011
Next Scheduled EDR Contact: 09/19/2011
Data Release Frequency: Varies

COAL ASH: Coal Ash Disposal Site Listing

A listing of coal ash landfills.

Date of Government Version: 05/27/2011
Date Data Arrived at EDR: 05/31/2011
Date Made Active in Reports: 07/11/2011
Number of Days to Update: 41

Source: Department of Natural Resources
Telephone: 404-362-2537
Last EDR Contact: 08/08/2011
Next Scheduled EDR Contact: 11/21/2011
Data Release Frequency: Varies

FINANCIAL ASSURANCE: Financial Assurance Information Listing

A listing of financial assurance information for underground storage tank facilities.

Date of Government Version: 09/14/2010
Date Data Arrived at EDR: 09/21/2010
Date Made Active in Reports: 11/24/2010
Number of Days to Update: 64

Source: Department of Natural Resources
Telephone: 404-362-4892
Last EDR Contact: 06/24/2011
Next Scheduled EDR Contact: 10/03/2011
Data Release Frequency: Annually

GOVERNMENT RECORDS SEARCHED / DATA CURRENCY TRACKING

TRIBAL RECORDS

INDIAN RESERV: Indian Reservations

This map layer portrays Indian administered lands of the United States that have any area equal to or greater than 640 acres.

Date of Government Version: 12/31/2005	Source: USGS
Date Data Arrived at EDR: 12/08/2006	Telephone: 202-208-3710
Date Made Active in Reports: 01/11/2007	Last EDR Contact: 07/22/2011
Number of Days to Update: 34	Next Scheduled EDR Contact: 10/31/2011
	Data Release Frequency: Semi-Annually

INDIAN ODI: Report on the Status of Open Dumps on Indian Lands

Location of open dumps on Indian land.

Date of Government Version: 12/31/1998	Source: Environmental Protection Agency
Date Data Arrived at EDR: 12/03/2007	Telephone: 703-308-8245
Date Made Active in Reports: 01/24/2008	Last EDR Contact: 08/08/2011
Number of Days to Update: 52	Next Scheduled EDR Contact: 11/21/2011
	Data Release Frequency: Varies

INDIAN LUST R1: Leaking Underground Storage Tanks on Indian Land

A listing of leaking underground storage tank locations on Indian Land.

Date of Government Version: 03/07/2011	Source: EPA Region 1
Date Data Arrived at EDR: 05/20/2011	Telephone: 617-918-1313
Date Made Active in Reports: 06/14/2011	Last EDR Contact: 08/02/2011
Number of Days to Update: 25	Next Scheduled EDR Contact: 11/14/2011
	Data Release Frequency: Varies

INDIAN LUST R4: Leaking Underground Storage Tanks on Indian Land

LUSTs on Indian land in Florida, Mississippi and North Carolina.

Date of Government Version: 03/03/2011	Source: EPA Region 4
Date Data Arrived at EDR: 03/18/2011	Telephone: 404-562-8677
Date Made Active in Reports: 05/02/2011	Last EDR Contact: 08/01/2011
Number of Days to Update: 45	Next Scheduled EDR Contact: 11/14/2011
	Data Release Frequency: Semi-Annually

INDIAN LUST R6: Leaking Underground Storage Tanks on Indian Land

LUSTs on Indian land in New Mexico and Oklahoma.

Date of Government Version: 05/10/2011	Source: EPA Region 6
Date Data Arrived at EDR: 05/11/2011	Telephone: 214-665-6597
Date Made Active in Reports: 06/14/2011	Last EDR Contact: 08/01/2011
Number of Days to Update: 34	Next Scheduled EDR Contact: 11/14/2011
	Data Release Frequency: Varies

INDIAN LUST R8: Leaking Underground Storage Tanks on Indian Land

LUSTs on Indian land in Colorado, Montana, North Dakota, South Dakota, Utah and Wyoming.

Date of Government Version: 05/16/2011	Source: EPA Region 8
Date Data Arrived at EDR: 05/17/2011	Telephone: 303-312-6271
Date Made Active in Reports: 06/14/2011	Last EDR Contact: 08/01/2011
Number of Days to Update: 28	Next Scheduled EDR Contact: 11/14/2011
	Data Release Frequency: Quarterly

INDIAN LUST R10: Leaking Underground Storage Tanks on Indian Land

LUSTs on Indian land in Alaska, Idaho, Oregon and Washington.

Date of Government Version: 05/17/2011	Source: EPA Region 10
Date Data Arrived at EDR: 05/19/2011	Telephone: 206-553-2857
Date Made Active in Reports: 06/14/2011	Last EDR Contact: 08/01/2011
Number of Days to Update: 26	Next Scheduled EDR Contact: 11/14/2011
	Data Release Frequency: Quarterly

GOVERNMENT RECORDS SEARCHED / DATA CURRENCY TRACKING

INDIAN LUST R7: Leaking Underground Storage Tanks on Indian Land LUSTs on Indian land in Iowa, Kansas, and Nebraska

Date of Government Version: 11/04/2009	Source: EPA Region 7
Date Data Arrived at EDR: 05/04/2010	Telephone: 913-551-7003
Date Made Active in Reports: 07/07/2010	Last EDR Contact: 08/02/2011
Number of Days to Update: 64	Next Scheduled EDR Contact: 11/14/2011
	Data Release Frequency: Varies

INDIAN LUST R9: Leaking Underground Storage Tanks on Indian Land LUSTs on Indian land in Arizona, California, New Mexico and Nevada

Date of Government Version: 01/31/2011	Source: Environmental Protection Agency
Date Data Arrived at EDR: 02/01/2011	Telephone: 415-972-3372
Date Made Active in Reports: 03/21/2011	Last EDR Contact: 08/01/2011
Number of Days to Update: 48	Next Scheduled EDR Contact: 11/14/2011
	Data Release Frequency: Quarterly

INDIAN UST R7: Underground Storage Tanks on Indian Land

The Indian Underground Storage Tank (UST) database provides information about underground storage tanks on Indian land in EPA Region 7 (Iowa, Kansas, Missouri, Nebraska, and 9 Tribal Nations).

Date of Government Version: 04/01/2011	Source: EPA Region 7
Date Data Arrived at EDR: 06/01/2011	Telephone: 913-551-7003
Date Made Active in Reports: 06/14/2011	Last EDR Contact: 08/02/2011
Number of Days to Update: 13	Next Scheduled EDR Contact: 11/14/2011
	Data Release Frequency: Varies

INDIAN UST R9: Underground Storage Tanks on Indian Land

The Indian Underground Storage Tank (UST) database provides information about underground storage tanks on Indian land in EPA Region 9 (Arizona, California, Hawaii, Nevada, the Pacific Islands, and Tribal Nations).

Date of Government Version: 05/18/2011	Source: EPA Region 9
Date Data Arrived at EDR: 05/26/2011	Telephone: 415-972-3368
Date Made Active in Reports: 06/14/2011	Last EDR Contact: 08/01/2011
Number of Days to Update: 19	Next Scheduled EDR Contact: 11/14/2011
	Data Release Frequency: Quarterly

INDIAN UST R8: Underground Storage Tanks on Indian Land

The Indian Underground Storage Tank (UST) database provides information about underground storage tanks on Indian land in EPA Region 8 (Colorado, Montana, North Dakota, South Dakota, Utah, Wyoming and 27 Tribal Nations).

Date of Government Version: 05/16/2011	Source: EPA Region 8
Date Data Arrived at EDR: 05/17/2011	Telephone: 303-312-6137
Date Made Active in Reports: 06/14/2011	Last EDR Contact: 08/01/2011
Number of Days to Update: 28	Next Scheduled EDR Contact: 11/14/2011
	Data Release Frequency: Quarterly

INDIAN UST R5: Underground Storage Tanks on Indian Land

The Indian Underground Storage Tank (UST) database provides information about underground storage tanks on Indian land in EPA Region 5 (Michigan, Minnesota and Wisconsin and Tribal Nations).

Date of Government Version: 01/01/2011	Source: EPA Region 5
Date Data Arrived at EDR: 02/23/2011	Telephone: 312-886-6136
Date Made Active in Reports: 05/02/2011	Last EDR Contact: 08/01/2011
Number of Days to Update: 68	Next Scheduled EDR Contact: 11/14/2011
	Data Release Frequency: Varies

INDIAN UST R4: Underground Storage Tanks on Indian Land

The Indian Underground Storage Tank (UST) database provides information about underground storage tanks on Indian land in EPA Region 4 (Alabama, Florida, Georgia, Kentucky, Mississippi, North Carolina, South Carolina, Tennessee and Tribal Nations)

GOVERNMENT RECORDS SEARCHED / DATA CURRENCY TRACKING

Date of Government Version: 03/03/2011
Date Data Arrived at EDR: 03/18/2011
Date Made Active in Reports: 05/02/2011
Number of Days to Update: 45

Source: EPA Region 4
Telephone: 404-562-9424
Last EDR Contact: 08/01/2011
Next Scheduled EDR Contact: 11/14/2011
Data Release Frequency: Semi-Annually

INDIAN UST R6: Underground Storage Tanks on Indian Land

The Indian Underground Storage Tank (UST) database provides information about underground storage tanks on Indian land in EPA Region 6 (Louisiana, Arkansas, Oklahoma, New Mexico, Texas and 65 Tribes).

Date of Government Version: 05/10/2011
Date Data Arrived at EDR: 05/11/2011
Date Made Active in Reports: 06/14/2011
Number of Days to Update: 34

Source: EPA Region 6
Telephone: 214-665-7591
Last EDR Contact: 08/01/2011
Next Scheduled EDR Contact: 11/14/2011
Data Release Frequency: Semi-Annually

INDIAN UST R10: Underground Storage Tanks on Indian Land

The Indian Underground Storage Tank (UST) database provides information about underground storage tanks on Indian land in EPA Region 10 (Alaska, Idaho, Oregon, Washington, and Tribal Nations).

Date of Government Version: 05/17/2011
Date Data Arrived at EDR: 05/19/2011
Date Made Active in Reports: 06/14/2011
Number of Days to Update: 26

Source: EPA Region 10
Telephone: 206-553-2857
Last EDR Contact: 08/01/2011
Next Scheduled EDR Contact: 11/14/2011
Data Release Frequency: Quarterly

INDIAN UST R1: Underground Storage Tanks on Indian Land

The Indian Underground Storage Tank (UST) database provides information about underground storage tanks on Indian land in EPA Region 1 (Connecticut, Maine, Massachusetts, New Hampshire, Rhode Island, Vermont and ten Tribal Nations).

Date of Government Version: 03/07/2011
Date Data Arrived at EDR: 05/04/2011
Date Made Active in Reports: 06/14/2011
Number of Days to Update: 41

Source: EPA, Region 1
Telephone: 617-918-1313
Last EDR Contact: 08/02/2011
Next Scheduled EDR Contact: 11/14/2011
Data Release Frequency: Varies

INDIAN VCP R7: Voluntary Cleanup Priority Listing

A listing of voluntary cleanup priority sites located on Indian Land located in Region 7.

Date of Government Version: 03/20/2008
Date Data Arrived at EDR: 04/22/2008
Date Made Active in Reports: 05/19/2008
Number of Days to Update: 27

Source: EPA, Region 7
Telephone: 913-551-7365
Last EDR Contact: 04/20/2009
Next Scheduled EDR Contact: 07/20/2009
Data Release Frequency: Varies

INDIAN VCP R1: Voluntary Cleanup Priority Listing

A listing of voluntary cleanup priority sites located on Indian Land located in Region 1.

Date of Government Version: 02/25/2011
Date Data Arrived at EDR: 04/05/2011
Date Made Active in Reports: 06/14/2011
Number of Days to Update: 70

Source: EPA, Region 1
Telephone: 617-918-1102
Last EDR Contact: 07/05/2011
Next Scheduled EDR Contact: 10/17/2011
Data Release Frequency: Varies

EDR PROPRIETARY RECORDS

Manufactured Gas Plants: EDR Proprietary Manufactured Gas Plants

The EDR Proprietary Manufactured Gas Plant Database includes records of coal gas plants (manufactured gas plants) compiled by EDR's researchers. Manufactured gas sites were used in the United States from the 1800's to 1950's to produce a gas that could be distributed and used as fuel. These plants used whale oil, rosin, coal, or a mixture of coal, oil, and water that also produced a significant amount of waste. Many of the byproducts of the gas production, such as coal tar (oily waste containing volatile and non-volatile chemicals), sludges, oils and other compounds are potentially hazardous to human health and the environment. The byproduct from this process was frequently disposed of directly at the plant site and can remain or spread slowly, serving as a continuous source of soil and groundwater contamination.

GOVERNMENT RECORDS SEARCHED / DATA CURRENCY TRACKING

Date of Government Version: N/A
Date Data Arrived at EDR: N/A
Date Made Active in Reports: N/A
Number of Days to Update: N/A

Source: EDR, Inc.
Telephone: N/A
Last EDR Contact: N/A
Next Scheduled EDR Contact: N/A
Data Release Frequency: No Update Planned

OTHER DATABASE(S)

Depending on the geographic area covered by this report, the data provided in these specialty databases may or may not be complete. For example, the existence of wetlands information data in a specific report does not mean that all wetlands in the area covered by the report are included. Moreover, the absence of any reported wetlands information does not necessarily mean that wetlands do not exist in the area covered by the report.

CT MANIFEST: Hazardous Waste Manifest Data

Facility and manifest data. Manifest is a document that lists and tracks hazardous waste from the generator through transporters to a tsd facility.

Date of Government Version: 12/31/2007
Date Data Arrived at EDR: 08/26/2009
Date Made Active in Reports: 09/11/2009
Number of Days to Update: 16

Source: Department of Environmental Protection
Telephone: 860-424-3375
Last EDR Contact: 05/26/2011
Next Scheduled EDR Contact: 09/05/2011
Data Release Frequency: Annually

NJ MANIFEST: Manifest Information

Hazardous waste manifest information.

Date of Government Version: 12/31/2010
Date Data Arrived at EDR: 07/20/2011
Date Made Active in Reports: 08/11/2011
Number of Days to Update: 22

Source: Department of Environmental Protection
Telephone: N/A
Last EDR Contact: 07/20/2011
Next Scheduled EDR Contact: 10/31/2011
Data Release Frequency: Annually

NY MANIFEST: Facility and Manifest Data

Manifest is a document that lists and tracks hazardous waste from the generator through transporters to a TSD facility.

Date of Government Version: 12/31/2010
Date Data Arrived at EDR: 05/12/2011
Date Made Active in Reports: 05/24/2011
Number of Days to Update: 12

Source: Department of Environmental Conservation
Telephone: 518-402-8651
Last EDR Contact: 08/09/2011
Next Scheduled EDR Contact: 11/21/2011
Data Release Frequency: Annually

PA MANIFEST: Manifest Information

Hazardous waste manifest information.

Date of Government Version: 12/31/2008
Date Data Arrived at EDR: 12/01/2009
Date Made Active in Reports: 12/14/2009
Number of Days to Update: 13

Source: Department of Environmental Protection
Telephone: 717-783-8990
Last EDR Contact: 07/15/2011
Next Scheduled EDR Contact: 10/10/2011
Data Release Frequency: Annually

RI MANIFEST: Manifest information

Hazardous waste manifest information

Date of Government Version: 12/31/2010
Date Data Arrived at EDR: 06/24/2011
Date Made Active in Reports: 06/30/2011
Number of Days to Update: 6

Source: Department of Environmental Management
Telephone: 401-222-2797
Last EDR Contact: 05/31/2011
Next Scheduled EDR Contact: 09/12/2011
Data Release Frequency: Annually

GOVERNMENT RECORDS SEARCHED / DATA CURRENCY TRACKING

WI MANIFEST: Manifest Information

Hazardous waste manifest information.

Date of Government Version: 12/31/2009
Date Data Arrived at EDR: 07/06/2010
Date Made Active in Reports: 07/26/2010
Number of Days to Update: 20

Source: Department of Natural Resources
Telephone: N/A
Last EDR Contact: 08/15/2011
Next Scheduled EDR Contact: 10/03/2011
Data Release Frequency: Annually

Oil/Gas Pipelines: This data was obtained by EDR from the USGS in 1994. It is referred to by USGS as GeoData Digital Line Graphs from 1:100,000-Scale Maps. It was extracted from the transportation category including some oil, but primarily gas pipelines.

Sensitive Receptors: There are individuals deemed sensitive receptors due to their fragile immune systems and special sensitivity to environmental discharges. These sensitive receptors typically include the elderly, the sick, and children. While the location of all sensitive receptors cannot be determined, EDR indicates those buildings and facilities - schools, daycares, hospitals, medical centers, and nursing homes - where individuals who are sensitive receptors are likely to be located.

AHA Hospitals:

Source: American Hospital Association, Inc.
Telephone: 312-280-5991

The database includes a listing of hospitals based on the American Hospital Association's annual survey of hospitals.

Medical Centers: Provider of Services Listing

Source: Centers for Medicare & Medicaid Services
Telephone: 410-786-3000

A listing of hospitals with Medicare provider number, produced by Centers of Medicare & Medicaid Services, a federal agency within the U.S. Department of Health and Human Services.

Nursing Homes

Source: National Institutes of Health
Telephone: 301-594-6248

Information on Medicare and Medicaid certified nursing homes in the United States.

Public Schools

Source: National Center for Education Statistics
Telephone: 202-502-7300

The National Center for Education Statistics' primary database on elementary and secondary public education in the United States. It is a comprehensive, annual, national statistical database of all public elementary and secondary schools and school districts, which contains data that are comparable across all states.

Private Schools

Source: National Center for Education Statistics
Telephone: 202-502-7300

The National Center for Education Statistics' primary database on private school locations in the United States.

Daycare Centers: Child Care Centers

Source: Department of Human Resources
Telephone: 404-651-5562

Flood Zone Data: This data, available in select counties across the country, was obtained by EDR in 2003 & 2011 from the Federal Emergency Management Agency (FEMA). Data depicts 100-year and 500-year flood zones as defined by FEMA.

NWI: National Wetlands Inventory. This data, available in select counties across the country, was obtained by EDR in 2002 and 2005 from the U.S. Fish and Wildlife Service.

STREET AND ADDRESS INFORMATION

© 2010 Tele Atlas North America, Inc. All rights reserved. This material is proprietary and the subject of copyright protection and other intellectual property rights owned by or licensed to Tele Atlas North America, Inc. The use of this material is subject to the terms of a license agreement. You will be held liable for any unauthorized copying or disclosure of this material.